

# GRAND CIRCLE

ARIZONA + COLORADO + NEVADA + NEW MEXICO + UTAH



## OFFICIAL TRAVEL PLANNER

GRAND CIRCLE ASSOCIATION | [GRANDCIRCLE.ORG](http://GRANDCIRCLE.ORG)





**Rediscover  
road trips.**

**RediscoverAZ.com**

**ARIZONA**  
THE GRAND CANYON STATE



# GRAND CIRCLE

The Grand Circle® Travel Planner is the official guide of the Grand Circle® Association. The Association is a non-profit member organization dedicated to the promotion of visitation and travel within Arizona, Colorado, Nevada, New Mexico and Utah.

## GRAND CIRCLE® ASSOCIATION BOARD OF DIRECTORS

**ED SPEAR, PRESIDENT**  
Ely, NV

**JEFF LYMAN, VICE PRESIDENT**  
Sky Ute Casino and Resort  
Ignacio, CO

**ARDEN REDSHIRT, TREASURER**  
Antelope Canyon Tours  
Page, AZ

**SUE FINLEY, DIRECTOR**  
Red Feather Lodge  
Grand Canyon, AZ

**MICHELLE KIEN, DIRECTOR**  
Scottsdale, AZ

**DEBBIE KOVALIK, DIRECTOR**  
Grand Junction, CO

**JENNIFER LAZARZ, DIRECTOR**  
Visit Gallup  
Gallup, NM

**CORINNE WILLIAMS, DIRECTOR**  
Cumbres & Toltec Scenic Railroad  
Chama, NM

**WILANN THOMAS, DIRECTOR**  
City of Aztec  
Aztec, NM

To learn more about the Grand Circle® Association or to join, please contact:

**LAURIE FRANTZ, EXECUTIVE  
DIRECTOR**  
info@grandcircle.org  
505-557-7839

### Front cover photos:


Main Photo: Sunset at the Horseshoe Bend, AZ;  
iacomino, FRIMAGES.

### Insets (from left):

Chimney Rock, San Juan Mountains, CO;  
Danita Dellmont, Alamy Stock.  
North Window, Arches National Park, UT;  
Anthony Hefflin, SS.  
Taos Pueblo, NM;  
Josemaria Toscano, SS.  
\*SS = Shutterstock

FLAGSTAFF, THE CITY OF 7 WONDERS PRESENTS:

The world's first  
international dark sky city.



## WUPATKI NATIONAL MONUMENT

Pick up a FREE Visitor Guide at the Flagstaff Visitor Center, I E. Route 66.

[discoverflagstaff.com](http://discoverflagstaff.com)

STAY, PLAY, DISTANCE &  RESPONSIBLY.



LIFE  
**UTAH**  
ELEVATED


**SOMEWHERE  
BETWEEN  
DUSK** *and a*  
**DREAM**

**VISITUTAH.COM**





MONUMENT VALLEY, NAVAJO  
TRIBAL PARK



## Dear Fellow Explorers,

On behalf of the many members of the Grand Circle Association, I invite you to explore the best of America's Southwest — the Grand Circle. This is a diverse land of magnificent natural wonders, rich cultural traditions and colorful history. It is a joy to visit at any time of the year.

From the depths of Arizona's Grand Canyon to the lofty mountains and mesas of Western Colorado; from the dramatic pinnacles of New Mexico to Utah's soaring stone arches, a varied terrain will surprise you at every turn with its diversity. Traveling here is an adventure you will find nowhere else.

The Grand Circle is covered with National Parks and Monuments, laced with National Scenic Byways and dotted with archaeological wonders. As you tour through this wonderland of scenic attractions, experience Native American culture, both ancient and modern, rejuvenate yourself in welcoming communities and get outdoors for some adventure and exercise.

Please join us in discovering just a bit more of what makes the Southwestern USA so great! Whether visiting for the first time or returning, you will find that there is more to explore at every corner of the Grand Circle.

Happy Travels,

Ed Spear, President







# CANYONS OF THE *Colorado River*



The Colorado River has carved a score of canyons, but none so awe-inspiring as Glen Canyon and, of course the most awesome of all, the Grand Canyon. They are a study in contrasts: to early explorers of the Grand Canyon, its tumultuous waters “work on the nerves, there is no repose in it, nothing that is soft.” Glen Canyon, though, was “almost absolutely serene, an interlude for a pastoral flute.”


That is still true today, especially with most of Glen Canyon sleeping below the surface of Lake Powell. However, the upper sandstone walls of Glen Canyon are as seductive as ever — and they are more approachable. Now we can boat, float, ski, fish, sail, or kayak amongst sheer cliff walls and billowing, towering domes. As for the Grand Canyon, most of us simply stare with incomprehension. It’s too vast, too old, too grand to grasp. But for those of us who do hike or ride or raft into its depths, the Grand Canyon truly can transform our lives.



## GRAND CANYON NATIONAL PARK: SOUTH RIM

Grand Canyon National Park is an awesome example of Mother Nature's finest engineering - ten miles wide, a mile deep. A silvery ribbon of water still relentlessly continues to slice through billion year old rock. From the best vantage points on the rim, you see less than a quarter of the Canyon, yet even this inspires us to silence. Hike down Bright Angel or Kaibab or Hermit Trail, and you'll begin to understand the enormity of these vertical walls. At 7,000 feet, the South Rim glistens with snow-clad buttes in winter, shimmers with heat mirages in summer. On the Canyon floor, temperatures can easily reach over 100 degrees in July and August. Hiking, riding mules to Phantom Ranch, and sightseeing by helicopter or small plane all offer unforgettable moments in the Canyon. Be sure to visit the Canyon View Information Plaza located at Mather Point to find out about shuttle schedules, interpretive programs, and hiking conditions. From the eastern entrance of the Park, a spectacular road winds along the rim, offering turnouts and scenic overlooks of the Canyon. The South Rim is open year-round.

*nps.gov/grca; for Park lodging and concessions  
grandcanyonlodges.com | visitgrandcanyon.com*



## NEARBY COMMUNITIES: SOUTH RIM

Tusayan is just a few miles south of the Canyon's southern entrance and has a wide variety of hotels and restaurants. The National Geographic IMAX theater offers stunning and fascinating perspectives of the Canyon on its giant screen. Grand Canyon flightseeing, by helicopter or fixed-wing aircraft, is available from Tusayan's airport. At the Park's east entrance, the town of Cameron has lodging, restaurant, and a beautiful trading post. Williams has numerous hotels and restaurants, and is the origination point for the Grand Canyon Railway, a historic ride to the South Rim, complete with strolling musicians and a mock train robbery.

*GrandCanyonCVB.org | williamschamber.com*

Flagstaff has a great historic district, many accommodations and restaurants, and several additional attractions, including Lowell Observatory and the Museum of Northern Arizona. Vestiges of Historic Route 66 are found in both Flagstaff and Williams. To the south, eclectic and bustling Sedona is set amid tall red rock buttes. *flagstaffarizona.org*

## RAFTING ON THE COLORADO RIVER





## HISTORIC ROUTE 66

Stretching from New Mexico to Arizona, there are many reminders of the glory of the “Mother Road” across Northern Arizona. Winslow, Holbrook, Flagstaff, Williams, Peach Springs and Kingman all have vestiges of the motels, diners and gas stations that made Route 66 the epitome of highway travel.

## WALNUT CANYON NATIONAL MONUMENT

South of Flagstaff, the monument offers a steep trail into the canyon to view the high limestone alcoves where the Sinagua built their homes from 1100 to 1250.

[nps.gov/waca](https://nps.gov/waca)

## RED ROCK SCENIC BYWAY

Red Rock Scenic Byway winds through Sedona’s Red Rock Country, often called a “museum without walls.” Travelers are amazed by the high desert’s power, diversity, and sense of intimacy with nature. Inhabited for thousands of years, the stunning red rocks are alive with a timeless spirit that captivates and inspires.

Total distance: 7.5 miles / 12.1 km I-17 to Sedona.

## SUNSET CRATER AND WUPATKI NATIONAL MONUMENTS

This area is part of a 2,200 square mile volcanic field near Flagstaff with more than 400 cinder cones. Sunset Crater is the youngest volcano; it exploded in AD 1065 and blanketed the entire region in thick, moisture-preserving ash. Different prehistoric societies moved here to take advantage of the suddenly rich soil, so the area became a trading crossroads. More than 800 ruins – the homes and villages of the Sinagua and Ancestral Puebloans – have been found in this immediate area and are now protected as Wupatki National Monument.

[nps.gov/sucr](https://nps.gov/sucr) or [nps.gov/wupa](https://nps.gov/wupa)

## GRAND CANYON NATIONAL PARK: NORTH RIM

A different world greets visitors to the other rim of the Canyon. Higher in elevation, lower in visitation, the North Rim offers splendid moments of solitude on the cool, green Kaibab Plateau. The vistas across the Canyon and into its depths still stun and inspire, and trails still beckon hikers down below the rim. Visitor facilities, including accommodations, are open from mid-May to mid-October. Once it snows, access to the North Rim is closed for the winter.

[nps.gov/grca](https://nps.gov/grca); for North Rim lodging and concessions [GrandCanyonForever.com](https://GrandCanyonForever.com)

## KAIBAB PLATEAU NORTH RIM PARKWAY

Travel through the Kaibab Plateau’s meadows and forests, with its dense ponderosa pine and mixed conifer, to the brink of the spectacular North Rim of the Grand Canyon, 1,000 feet higher than the South Rim.

Total distance: 42 mi. / 68 km from Jacob’s Lake to the North Rim.



NORTH RIM LODGE, GRAND CANYON



KANAB

There’s a place in Southern Utah that visitors and locals alike say is nothing short of magical. It’s a place called **KANAB**.

Surrounded by world-famous locations like Zion National Park, Bryce Canyon National Park, Lake Powell, Coral Pink Sand Dunes, the Wave, and Grand Staircase Escalante National Monument, Kanab has become a destination for those seeking small-town charm and the unspoiled beauty of the American West.

The town of Kanab was established in 1870 and remained a relatively tiny outpost until Hollywood discovered it as a location for western movies in the mid-20th century.

While Kanab has a rich history, it has also developed into a robust 21st-century city with the necessary amenities and infrastructure necessary for today’s workforce. Despite its location, Kanab is known for its high-speed internet, which makes working remotely an easy option.

So come to Kanab to see the beautiful surroundings and explore all there is to see. Just don’t be surprised if you may start thinking about spending a bit more time in this unique part of the world.



# GRAND CANYON SOUTH RIM

Make someday today. We're open and ready for you.



## Grand Canyon Plaza Hotel

Restaurant & Saloon • Outdoor Pool (seasonal)  
Indoor Garden Atrium with 18 ft. Spa  
Free WiFi • Gift Shop • Pet Friendly  
[GrandCanyonPlaza.com](http://GrandCanyonPlaza.com)



## Big E Steakhouse & Saloon

Best Steaks in Arizona!  
Seafood, Ribs, Chicken & Vegetarian Entrées  
Western Bar • Patio seating (pet friendly)  
[BigESteakhouse.com](http://BigESteakhouse.com)



## Red Feather Lodge Grand Canyon

Outdoor Pool & Spa (seasonal)  
Refrigerators & Microwaves in Hotel Rooms  
Pets Welcome • Restaurant on Property  
[RedFeatherLodge.com](http://RedFeatherLodge.com)



## Bright Angel Bicycles & Café

Rent a bike or take a tour with a guide and enjoy Grand Canyon's beautiful rim side trails away from the crowds!  
[BikeGrandCanyon.com](http://BikeGrandCanyon.com)



## Grand Canyon Visitor Center® & IMAX

FREE maps & info • Park Pass Sales  
IMAX® Theater with giant 6-story high screen!  
Pizza Hut® Express • Adventure Store  
[ExploreTheCanyon.com](http://ExploreTheCanyon.com)



## Grand Canyon Rentals & Adventures

Explore the Grand Canyon like never before  
ATV rentals that hold 2 or 4 persons  
2, 4, 8 and 24 hour rental packages  
[GrandCanyon-Rentals.com](http://GrandCanyon-Rentals.com)

Grand Canyon South Rim Chamber & Visitors Bureau | [GrandCanyonCVB.org](http://GrandCanyonCVB.org)

## NEARBY COMMUNITIES: NORTH RIM

The closest community to the North Rim of Grand Canyon National Park is Jacob Lake, located at the junction of Highway 89 and the Kaibab North Rim Parkway. Centrally located to visit many Parks, Kanab is the largest town north of the Grand Canyon. It offers dozens of activities — horseback and jeep tours, mountain biking, photography workshops, flightseeing, the world's largest animal sanctuary, and an old west town created around Hollywood's movie sets. [kaneutah.com](http://kaneutah.com)

**PIPE SPRING NATIONAL MONUMENT.** Native Americans utilized this area for at least a thousand years before the Mormons arrived in the 1860s to begin cattle ranching. Made a national monument in 1923, it offers excellent living history demonstrations, an old fort, and interpretive trails that offer a glimpse of American Indian and pioneer life in the Old West. 15 miles SW of Fredonia, AZ. [nps.gov/pisp](http://nps.gov/pisp)

## LAKE POWELL / GLEN CANYON NATIONAL RECREATION AREA

"Glen Canyon is for pure delight." So spoke explorer John Wesley Powell of this rare section of the Colorado River that did not terrify nor torment his men. They frolicked in its warm waters and gawked at its sculptured side canyons, just as people do today. Lake Powell is, without doubt, one of the most sublime places on earth. Blue waters lap at sculptured red sandstone. Water meets desert, the best of two worlds.

Millions of visitors now splash and play here in every conceivable way — houseboating, jet skiing, bass fishing, skin diving, kayaking, parasailing, and water skiing. Take a boat tour up lake from Wahweap Marina or Antelope Point Marina to Rainbow Bridge. Rent a houseboat for a week to explore the thousands of channels braced by high rock walls and lined with soft sandy beaches. Hike from the lake into Glen Canyon's magical backcountry, following undulating rock for miles. Tumble down sand dunes and lose yourself in slot canyons. Simply...enjoy. [ps.gov/glca](http://ps.gov/glca); for Park lodging, boat tours, or rentals, call 800-528-6154 | [lakepowell.com](http://lakepowell.com) or call 800-255-5561 | [LakePowellHouseboating.com](http://LakePowellHouseboating.com)



GRAND CANYON, NORTH RIM



...STAY AN EXTRA DAY AND PLAY



LAKE POWELL NATIONAL  
*golf course*

Call for tee times: 928-645-2023 Page, AZ | [Lakepowellnationalgolfcourse.com](http://Lakepowellnationalgolfcourse.com)







**ANTELOPE CANYON.** Slot canyons are magical crevasses in rock, split and polished by water and time, a favorite subject of photographers. Guided jeep and photo tours are available from Page, AZ. The most expensive photograph ever sold was of Antelope Canyon. *Phantom*, by Peter Lik sold recently for \$6.5 million. For a relaxing alternative to hiking the canyon, take a leisurely one-hour boat tour through its towering cliffs.

*visitpagelakepowell.com | antelopepointlakepowell.com/boat-tours*

**GLEN CANYON DAM.** Construction began in 1960 and the gates closed in 1963, backing up waters that now lap 1,900 miles of shoreline. Informative tours of the dam typically are offered daily and float trips are offered below the dam in serene Marble Canyon. *nps.gov/glca*

**MARBLE CANYON.** Icy waters gush into the Grand Canyon from below the Glen Canyon Dam, creating a flat stretch of emerald water perfect for mellow float trips and world class fly fishing.

*Call 928-645-2741 for rafting and guiding companies.*

**RAINBOW BRIDGE NATIONAL MONUMENT.** “Sheer cosmic poetry” is how one writer describes the world’s largest natural bridge. It is accessible by boat (half- and full-day tours from Wahweap Lodge & Marina and full days from Bullfrog and Halls Crossing Marinas) and via a strenuous trail from Navajo Mountain. The towering Bridge is a sacred site to neighboring tribes, so visitors are asked to treat the Bridge with the respect they would use in a cathedral. *For tours: nps.gov/rabr*

### NEARBY COMMUNITIES:

Page, Arizona, on the shores of Lake Powell, was founded as the company town for construction of the Glen Canyon Dam. Today, it has grown into a tourism and recreational center offering great golfing, sightseeing and lake and backcountry access. It is a perfect base for exploring all of the attractions the area has to offer with lots of options for lodging, meals and entertainment. Visit Page Lake Powell can help with activity reservations. *visitpagelakepowell.com*

### JOHN WESLEY POWELL MUSEUM.

A small museum featuring the famed explorer of the Colorado and Green Rivers, canyon and river geology, and the making of Lake Powell. Located in Page, AZ. *powellmuseum.org*

**NAVAJO NATIONAL MONUMENT.** Three beautifully preserved cliff dwellings (only one is visible to most visitors) are protected here. Exhibits focus on Ancestral Puebloan and Navajo culture and uses for native plants. Between Page and Kayenta. *nps.gov/nava*

**PETRIFIED FOREST NATIONAL PARK.** Multihued badlands of the Painted Desert, 225-million-year-old fossils, and one of the world’s largest and most colorful concentrations of petrified wood make this a fun side trip. Visitors often drive one way through the Park to connect between I-40 and Hwy 180. *nps.gov/pefo*

### BULLFROG & HALL’S CROSSING MARINAS.

A ferry crosses the lake daily, check schedules.

### NEARBY COMMUNITIES:

Communities nearest Upper Lake Powell are Blanding and Hanksville, providing access to Bullfrog, Hall’s Crossing and Hite Marinas. Each offers boat rentals. Bullfrog offers half-day tours to Rainbow Bridge and has a small lodge, restaurant and other amenities. *lakepowell.com*





# The Grand STAIRCASE

In the northwest arc of the Grand Circle, a wondrous geologic ladder steps from the bottom of the Grand Canyon to raised tablelands of southwestern Utah. This Grand Staircase — with chocolate, vermilion, white, gray, and pink cliffs — spans five different life zones from Sonoran desert to pine and spruce forests. It is a masterpiece of geological and biological diversity, encompassing Zion, Bryce, and Capitol Reef National Parks plus many other attractions.

Within the Grand Staircase, you travel between totally unique, contrasting landscapes. Zion's main canyon is a green oasis fed by waterfalls cascading down 2,000-foot sandstone cliffs. Bryce "Canyon" is actually one face of a plateau that is slowly eroding away, leaving behind amphitheaters with thousands of delicate spires and minarets. Vast oceans of red-gold rock undulate through both Grand Staircase-Escalante National Monument and Capitol Reef. And enormous tracts of lush national forest weave among the Parks offering welcome respite from the heat of lower elevations.

This is one of the Grand Circle's finest year-round playgrounds. The National Parks offer hiking trails up icy streams and into slot canyons, through arid amphitheaters of crumbling stone and beneath fabulous arches, over geologic folds in rock and across bristlecone-studded forests. National forests and BLM lands offer other ways to explore these lands as well: mountain biking, backpacking, and ATV activities abound in summer; nordic skiing and snowmobiling in winter. Thin 'Scenic Byways' snake between these points, twisting up hogbacks, across alpine meadows, and plunging down into small communities along the way.







## ZION NATIONAL PARK

Nature at its most eloquent, Zion is a place of towering sandstone cliffs, narrow slot canyons, spectacular arches, intermittent waterfalls and seeping springs. Originally inhabited by both Ancestral Puebloans and Paiutes, Zion received most of its colorful place names from early travelers and settlers. Gentle strolls or strenuous hikes allow exploration of the main canyon, with its emerald pools and wooded valley, its upper reaches of sandstone and open desert, or nearby Kolob Canyon, where a 14-mile hike (round-trip) will take you to the world's second largest stone arch.

Zion is most definitely a photographer's paradise. Shuttles run into the Park from Springdale from April through November; private vehicles allowed off-season. [nps.gov/zion/](https://www.nps.gov/zion/); for Park lodging, 303-297-2757 | [zionlodge.com](https://zionlodge.com)

## CEDAR BREAKS NATIONAL MONUMENT

A miniature Bryce Canyon, this amphitheater spans some three miles, and drops 2,000 feet off the plateau toward the town of Cedar City. In summer, the high rim of the canyon is dazzling with verdant forests and brilliant wildflowers. Hiking trails along and below the rim. Open late May through mid October. [nps.gov/cebr](https://www.nps.gov/cebr)



GRAND STAIRCASE - ESCALANTE NATIONAL PARK, UT



BRYCE CANYON NATIONAL PARK



## NEARBY COMMUNITIES:

**SPRINGDALE** is adjacent and surrounded by Zion NP. This scenic town offers excellent hotels, casual and fine dining, guided tours, spas, art galleries, unique shops and makes this town a comfortable base camp. A free shuttle runs throughout the town and into the Park much of the year.

**ST. GEORGE.** This resort community is only 45 minutes from Zion NP. Numerous hotels and restaurants, shopping, a wonderful historic architecture, outdoor theater are on the "to do list" besides golf, hiking, mountain biking and world class events. Only 90 minutes north of Las Vegas.

**KANAB** is a small, southern-Utah town located just north of the Arizona/Utah state line. The area became known as "Little Hollywood" for decades as producers and actors used it as the site of increasingly popular Western movies. [kaneutah.org](http://kaneutah.org)

**CORAL PINK SAND DUNES STATE PARK.** Red rock walls give way to a wide plain of bright reddish-pink sand dunes, dotted with wildflowers and wind-swept, low-clinging shrubs. There are hundreds of off-roading trails in the vicinity. 24 miles west of Kanab, UT. [stateparks.utah.gov](http://stateparks.utah.gov)

**CEDAR CITY,** near Zion, is a bustling college town best known for its Utah Shakespearean Festival. Winner of the "2000 Tony Award for Outstanding Regional Theater," the Festival delights audiences with Shakespeare, Broadway, and more from mid-June-late October. [scenicssouthernutah.com](http://scenicssouthernutah.com)

**BRIAN HEAD RESORT.** Challenging mountain biking in summer and fun skiing in winter, Brian Head also offers some of the finest views in western Utah. For serious bikers, begin at the Brian Head Lookout Tower and bike down to Panguitch Lake, a descent of several thousand feet. Shuttles are available from bike shops in both Cedar City and Panguitch. [scenicssouthernutah.com](http://scenicssouthernutah.com)

**BRYCE CANYON NATIONAL PARK.** Bryce's original inhabitants, the Paiutes, believed that the rock figures here were people turned to stone by angry gods. Delicately colored spires, fins, and mazes haunt our imagination and beckon us to explore them more closely. Hiking and horseback trails wind through the Park, both along the rim and down amongst the towering rock formations called "hoodoos." A shuttle system (late May through mid-September) connects all major natural amphitheaters along the eastern rim; private vehicles are allowed off-season. There are also evening rodeos, flightseeing, mountain biking, and cross country skiing trails on outskirts of the Park. The Lodge inside the Park will reopen with limited services beginning March 6, 2020 - March 26, 2020 and November 3, 2020 - December 27, 2020. Limited Sunset Motel rooms available. [brycecanyonforever.com](http://brycecanyonforever.com)

**RED CANYON.** Just minutes from Bryce, a new visitor center showcases the Dixie National Forest. It offers an excellent hiking and biking trail that loops from the top to the bottom of this Forest Service canyon. The trail runs along the recently designated Scenic Byway 12, an All-American Road. Shuttles, bike rentals are available nearby. [fs.fed.us/dxn/recreation/redcanyon](http://fs.fed.us/dxn/recreation/redcanyon) | [brycecanyoncountry.com](http://brycecanyoncountry.com)







# BEST KNOWN FOR BEING UNKNOWN

We're a small town with undeniable charm, big hearts and big events—40 a year to be exact. We're a community surrounded by unspoiled landscapes waiting to be explored—from national parks to hidden gems. We're comfortable stays, delicious dining experiences, and incredible activities providing fun for the whole family. Plan your trip to the town that the Hollywood studios named, "Little Hollywood," and experience the magical spirit of the West in Kanab, Utah.

[VisitSouthernUtah.com](http://VisitSouthernUtah.com)

**KANAB**  
MAGICALLY UNSPOILED





## SCENIC BYWAY 12

Utah's first All American Road takes you to the heart of the American West. This exceptional 124-mile route negotiates an isolated landscape of canyons, plateaus, and valleys ranging from 4,000 to 9,000 feet above sea level. You'll encounter archaeological, cultural, historical, natural, recreational, and scenic qualities while driving this exhilarating byway. Total distance: 124 mi. / 199.6 km Panguitch to Torrey.

### NEARBY COMMUNITIES:

Tropic and Panguitch are friendly towns with motels, casual restaurants, and campgrounds, situated near Bryce National Park. [brycecanyoncountry.com](http://brycecanyoncountry.com)

## SCENIC BYWAY 143: UTAH'S PATCHWORK PKWY.

Utah's newest National Scenic Byway crosses the Dixie National Forest from Panguitch to Parowan, near Cedar City. Cresting the 4,500-ft (1,372-m) pass at Brian Head, the highway passes through six distinct life zones in 51 miles (82 km). By day, there are abundant outdoor recreational opportunities and, by night, some of the darkest star-filled skies found anywhere on earth. Total distance: 51 mi. / 82.1 km



NATIONAL SCENIC BYWAY 12

**KODACHROME BASIN STATE PARK.** Red rock chimneys jut upward from the valley floor, perhaps originally springs which eventually filled in. As softer surrounding sandstone eroded, the chimneys remained. [stateparks.utah.gov](http://stateparks.utah.gov)

**GRAND STAIRCASE-ESCALANTE NATIONAL MONUMENT.** Extending across a breath-taking 1.9 million acres, the Monument represents a unique combination of archaeological, geological, paleontological, and biological resources. These strikingly beautiful and scientifically important lands are divided into three distinct regions: The Grand Staircase, the Kaiparowits Plateau, and the Canyons of the Escalante.



ZION NATIONAL PARK



## NEARBY COMMUNITIES:

**ESCALANTE** and **BOULDER** border the sprawling National Monument and Dixie National Forest. They offer excellent access to both. Small and friendly towns, they each have motels, fine B&Bs and several restaurants. Torrey and Bicknell, right off Capitol Reef, are slightly more developed, with numerous hotels and fun dining.

Managed by the Bureau of Land Management, the Monument is a “multi-use area” allowing hiking, mountain biking, horseback riding, and backpacking/camping. Permits required for overnight use are available at offices in Cannonville, Escalante, Boulder, Big Water and Kanab. [ut.blm.gov/monument](http://ut.blm.gov/monument)

**FISHLAKE NATIONAL FOREST.** Located north of Dixie National Forest, Fishlake is particularly noted for hunting, fishing, and its 250-mile-long Paiute ATV trail. Richfield, UT offers easiest access for the trail. [fs.fed.us/r4/fishlake](http://fs.fed.us/r4/fishlake)

**CAPITOL REEF NATIONAL PARK.** The Waterpocket Fold, an enormous wrinkle in the earth’s crust known as a monocline, forms the 100-mile-long backbone of this Park. Early explorers described it as an “impassable reef” of rock, coining the park’s name. The Park’s Visitor Center is located in an oasis enjoyed for millennia — pre-European rock art and early settlers’ orchards grace the area. Scenic driving, hiking, backpacking, mountain biking, and horseback riding are allowed in the Park. [nps.gov/care](http://nps.gov/care) | [capitolreef.org](http://capitolreef.org)

## NEBO LOOP SCENIC BYWAY

From Nephi to Payson, this Scenic Byway has breath-taking views of the Wasatch Range and 11,877-foot Mt. Nebo, its tallest mountain. See flat bottomlands, high-alpine conifers, red rock formations, gray sandstone cliffs and salt flats all in the same day. Sights include Devil’s Kitchen, Walker Flat and Mt. Nebo Wilderness.

Total distance: 37 mi. / 59.5 km, Payson to Junction, Highway 132 (near Nephi).





# Wonder

Under the Stars



## Cedar City, Utah

[visitedarcity.com](http://visitedarcity.com)

Kolob Canyons - Zion National Park



# GREATER ZION

## FIND YOUR SPACE

ZION NATIONAL PARK | SPRINGDALE | ST. GEORGE | LA VERKIN | HURRICANE

[GREATERZION.COM](http://GREATERZION.COM)



2020 HAS BEEN ROUGH

# UPGRADE YOUR DUST

WHEN THE THINGS WE ENJOY MOST IN LIFE ARE PUT ON HOLD,  
OUR DESIRES FOR LIFE'S ADVENTURES ONLY GROW STRONGER.

IT'S THAT TIME AGAIN.

[BRYCECANYONCOUNTRY.COM](http://BRYCECANYONCOUNTRY.COM)



## NEARBY COMMUNITIES:

**BICKNELL** and **TORREY**, right off Capitol Reef, have numerous hotels and some fun dining. [capitolreef.org](http://capitolreef.org)


**ANASAZI STATE PARK MUSEUM.** One of the largest Ancestral Puebloan communities west of the Colorado River, the site was occupied from A.D. 1050 to 1200. The village remains largely unexcavated, but many artifacts have been uncovered and are on display. Boulder, UT. [stateparks.utah.gov](http://stateparks.utah.gov)

**GOBLIN VALLEY STATE PARK.** Whimsical rocks eroded into what appear to be “goblins,” and these and other fanciful creatures greet visitors in this vast sandstone bowl. Near Canyonlands National Park. [stateparks.utah.gov](http://stateparks.utah.gov)

**GREAT BASIN NATIONAL PARK.** Located west of the Grand Circle in Nevada, the Park offers incredible diversity: 4,000-year old bristlecone pines; 13,063-foot Wheeler Peak; star-studded night skies. (*astronomy programs May-Sept.*); and the spectacular *Lehman Caves (year-round tours)*. 775-234-7331 | [nps.gov/grba](http://nps.gov/grba) | [greatbasinheritage.org](http://greatbasinheritage.org)

## LAS VEGAS STRIP

A trip down the Strip is an all-inclusive way to experience the heart of Las Vegas — an adventure that captures 75 years of history, glitz, and roadside charm. Total distance: 4.5 mi. / 7.2 km



BRYCE CANYON NATIONAL PARK





In the Grand Circle, there is no reason to pick one season or one vacation over another — you can do it all. Combine skiing outside Denver or Salt Lake City with biking in Moab or Grand Junction. If the South Rim is chilly in winter, hike into the Grand Canyon for a springtime paradise. If canyons seem too warm in summer, drive up into the mountains for cool green escapes. Fall, Winter and Spring are when crowds ease in the Grand Circle’s most popular attractions and prices may ease, as well.

Fall brings a riot of color as portions of the Grand Circle see leaves turn from green to gold and red. Cedar Breaks National Monument, Capitol Reef and Zion in Utah, Grand Junction and the San Juan Mountains in Colorado, Flagstaff, in Arizona all offer dazzling displays. Days are warm and the Grand Circle’s dark skies are crisply studded with a myriad of stars and views of the Milky Way.

When it snows, we celebrate. Our mountains become comforted in deep powder, while our canyons are sometimes blessed with dustings of glitter, most often gone by midday. It’s a true gift for the lucky who catch the beauty. Photography at this time of the year is exceptional. Scenery takes on a new look as bands of snow streak canyon walls and rock spires are capped in white. All National Parks in the Grand Circle are open, except the North Rim of the Grand Canyon. Yet, in winter you can golf in St. George, UT or hike in mild temperatures amidst the red rocks of Sedona, AZ.







It doesn't snow often in the low elevations, so you can plan a relatively chill-free vacation — tour Chaco Canyon, watch balloons rise over Valley of the Gods, jeep through Canyon de Chelly and explore vivid pastel slot canyons near Page. In winter, you can ski or ride at Brian Head Resort or at Snowbowl near Flagstaff.

In Spring, the Grand Circle bursts with wildflowers and the promise of the seasons to come. Rivers rush with melting snows and days are warm and dry. Biking, hiking, and touring National Parks are in prime time from April through June. Mountains and monuments awakened from winter, ready for summer's bounty.

Throughout the year, communities across the Grand Circle host fantastic and unique special events. From the Fire and Ice Festival in Ely, Nevada to Colorado Mountain Winefest in Grand Junction to the Balloon Fiesta in Albuquerque, NM, The Grand Circle is filled with celebrations throughout the year. Visit [grandcircle.org](http://grandcircle.org) to find out about the hundreds of events that add to your Grand Circle experience.







NEVADA	
1	LAS VEGAS STRIP
UTAH	
2	NEBO LOOP SCENIC BYWAY
3	THE ENERGY LOOP: HUNTINGTON / ECCLES CANYON SCENIC BYWAY
4	FLAMING GORGE - UNITAS SCENIC BYWAY
5	DINOSAUR DIAMOND PREHISTORIC HIGHWAY
6	SCENIC HIGHWAY 12
7	SCENIC BYWAY 143
8	UTAH'S PATCHWORK PARKWAY
8	TRAIL OF THE ANCIENTS SCENIC BYWAY
COLORADO	
5	DINOSAUR DIAMOND PREHISTORIC HIGHWAY
8	TRAIL OF THE ANCIENTS SCENIC BYWAY
9	GRAND MESA SCENIC AND HISTORIC BYWAY
10	SAN JUAN SKYWAY
ARIZONA	
11	KABAB PLATEAU - NORTH RIM PARKWAY
12	HISTORIC ROUTE 66
13	RED ROCKS SCENIC BYWAY
NEW MEXICO	
12	HISTORIC ROUTE 66
14	JEMEZ MOUNTAIN TRAIL
15	EL CAMINO SCENIC BYWAY
16	TURQUOISE TRAIL NATIONAL SCENIC BYWAY

## MAP LEGEND

100 miles  
150 kilometres

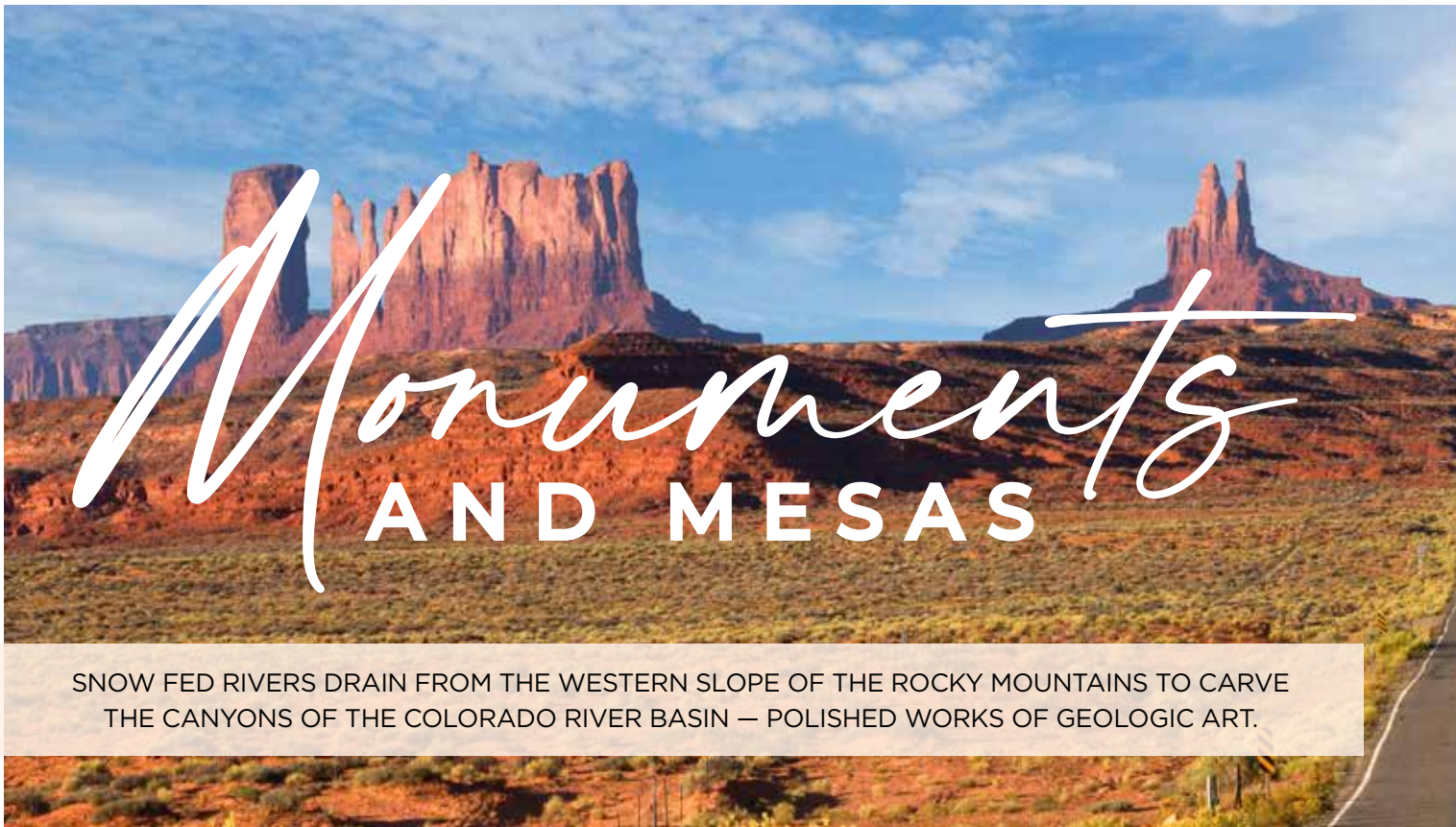
- # ALL-AMERICAN ROAD
- # NATIONAL SCENIC BYWAY
- ||| INTERSTATE
- ||| INTERSTATE SCENIC BYWAY
- ||| NATIONAL SCENIC BYWAY ALL-AMERICAN ROAD
- ||| MAJOR HIGHWAY
- ||| SECONDARY HIGHWAY
- PENDING SCENIC BYWAY











# Monuments AND MESAS

SNOW FED RIVERS DRAIN FROM THE WESTERN SLOPE OF THE ROCKY MOUNTAINS TO CARVE THE CANYONS OF THE COLORADO RIVER BASIN — POLISHED WORKS OF GEOLOGIC ART.

**E**xtending from Colorado's Black Canyon of the Gunnison National Park and Colorado National Monument on the Grand Circle's eastern fringe through Utah's famed Parks — Canyonlands, Arches, Monument Valley — is an empire of astonishing cliffs and canyons, mountains and mesas. It is a land that invites us to wander and wonder, hike, bike, boat, float, jeep, ride, fly, climb, ski, photograph, or just sit and absorb its timeless beauty.

Each canyon and season offer unique treasures — graceful cottonwoods blazing yellow in the autumn months, canyon wrens calling in spring. Sitting quietly on a smooth sandstone ledge next to a centuries old site and absorbing the afternoon sun (hot in summer, welcomingly warm in winter), you'll understand how people felt a thousand years ago: completely at peace. Bike across slickrock, testing your nerves and muscles, continuing on for miles because it's just too beautiful to turn back. Join a dinosaur dig. Jeep into the cool green mountains of the La Sals or the Abajos, or onto Grand Mesa. Visit a vineyard. Raft the rivers — splash and play under the Grand Circle's stunning blue skies.

**COLORADO NATIONAL MONUMENT** is a natural wonder of deep canyons and miraculous sandstone rock spires. Rim Rock Drive winds through spectacular scenery and accesses over forty miles of uncrowded hiking trails. [nps.gov/colm](https://nps.gov/colm) | [visitgrandjunction.com/areas/colorado-national-monument](https://visitgrandjunction.com/areas/colorado-national-monument)

**GRAND MESA NATIONAL FOREST**, the largest flat-top mountain in the world, encompasses over 300 lakes and hundreds of miles of hiking, biking and riding trails. In winter, there are ample opportunities for cross-country skiing. 45 minutes northeast of Grand Junction. [fs.fed.us/r2/gmug](https://fs.fed.us/r2/gmug) | [visitgrandjunction.com/areas/grand-mesa](https://visitgrandjunction.com/areas/grand-mesa)

## NEARBY COMMUNITIES:

**GRAND JUNCTION** makes a wonderful central point from which to explore these monuments, mesas and museums. It's known as a paleontologist's playground, home to the greatest diversity of prehistoric bones ever recovered. Full of restaurants, accommodations, shops, even vineyards. Dinosaur Journey Museum is a wonderful stop for adults and kids alike—robotic dinosaurs, bones and skeleton casts, a working lab, a kids' quarry, and 1-3 day adult digs. [visitgrandjunction.com](https://visitgrandjunction.com)

## DINOSAUR DIAMOND PREHISTORIC HIGHWAY

The Dinosaur Diamond runs through the best land in the world to learn about dinosaurs. Numerous sites are available to the public where bones and tracks are still visible in the ground. Many museums along the way add to the opportunities to see and learn about dinosaurs. Total Distance: 480 mi. / 772.5 km Circle – Grand Junction, CO to Moab, UT to Grand Junction

## GRAND MESA SCENIC AND HISTORIC BYWAY

This "playground in the sky" climbs from the rugged Plateau Canyon floor to the cool evergreen mesa forests, 11,000 feet up. Featured are hundreds of sparkling lakes, wildflower meadows and forests of shimmering aspen and pine. Take a side trip to Lands End Overlook where the Grand Valley unfolds below. Total distance: 63.0 miles / 101.4 km. I-70 to Cedaredge with spur to Lands End.





MONUMENT VALLEY, NAVAJO TRIBAL PARK

**RIDGWAY**, also near the Black Canyon of the Gunnison, serves as a great base-camp for exploring the heart of Southwest Colorado and incredible outdoor recreation.

[ridgwaycolorado.com](http://ridgwaycolorado.com)

### **BLACK CANYON OF THE GUNNISON NATIONAL PARK**

, one of our newest national parks, was formed slowly by water and stones scouring down through hard, dark crystalline rock. No other canyon in North America combines the narrow opening, sheer walls, and startling depths offered by this gorge. There are rim drives and hiking trails with scenic views; trails to the bottom are only for the very experienced hiker. 15 miles east of Montrose, CO, off US 50. [nps.gov/blca](http://nps.gov/blca)



HOVENWEEP NATIONAL MONUMENT



DELICATE ARCH, ARCHES NATIONAL MONUMENT

The small, friendly town of Montrose is close to the Black Canyon and has more than a dozen motels to choose from. There is also an excellent small Ute Museum with information about this indigenous Western Slope tribe. [970-249-5000](tel:970-249-5000) | [visitmontrose.com](http://visitmontrose.com)

**GUNNISON NATIONAL FOREST** was named for Captain John Gunnison, a man who came through this area in 1853 in search of a feasible route across the Continental Divide for a railroad. The present Forest consists of over 1.7 million acres of public land and over 100,000 acres of private land within its boundaries. There are two peaks over 14,000' and another 20 that are over 13,000' in elevation. People are also still finding undiscovered Anasazi ruins in the Forest. If you come across ruins, please leave them undisturbed and report your discovery to the appropriate Forest Service personnel. In this area, we are learning much about our Native American heritage through the study of previously unknown and undisturbed sites and artifacts. [nps.gov/azru](http://nps.gov/azru)

**ARCHES NATIONAL PARK.** More than two thousand natural sandstone arches, including the world-famous Delicate Arch, frame this area of Utah's amazing beauty. In some areas, faulting has exposed millions of years of geologic history. An 18-mile paved loop road introduces visitors to a brilliantly colored landscape littered with fins, pinnacles, faults and fossils, hiking trails wind under arches and around windows in stone. 5 miles north of Moab on Hwy 191. [nps.gov/arch](http://nps.gov/arch)



# EXPERIENCE COLORADO'S SECRET PLAYGROUND

From world-class mountain biking and glade skiing to scenic float trips on the Colorado River and indulgent wine tastings, four seasons of authentic adventure all come together here. Experience a vibrant Downtown with the classic western hospitality you expect in Colorado. Come discover where the mountains and desert meet.

— *It all comes* —  
**TOGETHER**  
HERE

**GRAND JUNCTION**

[VisitGrandJunction.com](http://VisitGrandJunction.com)



The largest city between Denver and Salt Lake, Grand Junction is a mecca for people who define themselves by the amount of time they spend outdoors.

The Grand Junction area is known for world-class single-track mountain bike trails including Lunch Loops, Kokopelli and 18 Road. Unparalleled hiking in Colorado National Monument, the Grand Mesa, and along the Book Cliffs provides uncrowded hiking trails. Enjoy kayaking, rafting, or stand up paddleboarding with easy access to over 40 miles of calm waters on the Colorado River.

More than just an outdoor playground, Grand Junction is brimming with culture. Downtown is known for farm-to-table restaurants, art galleries and boutiques. Over 100 sculptures line Main Street, part of the award-winning Art on the Corner program, one of the largest outdoor art displays in the country. Three museums, an arts center, and a botanical garden all add to the diversity of activities.

Grand Junction's temperate climate makes for warm summers and mild winters, which create the perfect condition for award-winning vineyards, supplying over 28 wineries in the area and also the world-famous Palisade peach.

It's also home to a rich paleontological history, including the excavation of some of the biggest dinosaurs ever discovered. Today you can visit a working paleontological lab or participate in a live dig site.

With more than 37 hotels, there is plenty of affordable lodging to choose from.

**VISITGRANDJUNCTION.COM**

**CANYONLANDS NATIONAL PARK.** Countless canyons, mesas and buttes comprise the three separate districts of this Utah Park — Island in the Sky, the Needles, and the Maze (very difficult access). Each is special. Near Moab, short hiking trails loop through Island in the Sky as raft trips float thousands of feet below to the confluence of the Green and Colorado Rivers. Grand View Point, about 30 miles from Moab, offers a 360 degree panoramic view of the deep canyons below. Off road vehicles and bikes are permitted on the 100-mile White Rim Trail. The Needles District north of Monticello offers a very different beauty with remote loop hikes to spectacular red rock gardens. [nps.gov/cany](https://www.nps.gov/cany)

**DEAD HORSE POINT STATE PARK.** On the same mesa as Canyonlands' Island in the Sky, 2,000 feet directly above the Colorado River, Dead Horse Point provides a breath-taking panorama of Canyonlands' sculptured pinnacles and buttes. [stateparks.utah.gov](https://www.stateparks.utah.gov)

**MANTI-LA SAL NATIONAL FOREST.** Home to the La Sal (near Moab) and Abajo (near Monticello) Mountains, this Forest offers outstanding recreation in cooler temperatures. Wonderful scenic drives snake through these two different ranges, offering views of the surrounding desert floor.

**NEWSPAPER ROCK NATIONAL RECREATION SITE.** One fabulous wall of Ancestral Puebloan and Ute petroglyphs (art chiseled and pecked into stone) is located on the road into Needles District of Canyonlands.





## NEARBY COMMUNITIES:

**MOAB** is a vibrant town known for its world class slick rock mountain biking. But there's more — rafting, boat tours, flight seeing, golf, and glorious, solitary hikes, and one of the best breweries in Utah. Lots of lodging and restaurants, some campgrounds. For the southern entrance to Canyonlands' Needles District, Monticello is close and is nestled at the foot of the lovely Abajo Mountains. It has a visitor center, motels, & restaurants. In addition, there is a golf course, mountain bike and ski trails and a hands-on learning center. [discovermoab.com](http://discovermoab.com) | [utahscanyoncountry.com](http://utahscanyoncountry.com)

## MONUMENT VALLEY NAVAJO TRIBAL PARK

Perhaps the most photographed landscape in America, this valley of monoliths and buttes has been a favorite Hollywood backdrop for 80 years. Still a traditional Navajo homeland, the valley is accessible by private vehicle and guided tours on limited roads. Horseback tours are also available. No backcountry hiking or biking is allowed. Goulding's, the area's first trading post, has a fine small museum on early trading days.

[utahscanyoncountry.com](http://utahscanyoncountry.com) | [navajonationparks.org](http://navajonationparks.org)

**GOOSENECKS STATE PARK.** A stunning overlook views an "ancestral entrenched meander," deep, looping S-curves carved by the San Juan River. 18 miles south of Bluff, UT off Hwys 191 & 261.

[parks.state.ut.us/parks/www1/goos.htm](http://parks.state.ut.us/parks/www1/goos.htm)

**BEARS EARS NATIONAL MONUMENT.** Divided into two tracts of SE Utah, Bears Ears National Monument has numerous natural rock formations and valleys. Abundant rock art, ancestral dwellings, ceremonial sites and other assets of cultural significance to Native American peoples are found through the monument.

[fs.fed.us/visit/bears-ears-national-monument](http://fs.fed.us/visit/bears-ears-national-monument)



MESA ARCH, CANYONLANDS NATIONAL PARK

AMERICA'S PUBLIC LANDS

MOAB  
PROTECT & PRESERVE

OUR NATIONAL TREASURES

ARCHES  
National Park

CANYONLANDS  
National Park

National parks are America's crown jewels, inspiring awe and wonder. Utah's iconic parks like Arches and Canyonlands attract visitors from all over the world, but our public lands include more than national parks. The town of Moab is surrounded by scenic rivers, forests, a state park and thousands of square miles of ruggedly beautiful Bureau of Land Management land.

Our commitment is to respect our beautiful yet fragile environment. We strongly believe that everyone, including us, can be a powerful force in creating a sustainable future. We like that you love it here, but love it like you live here.

Get started planning your trip, and learn how to visit Moab sustainably and safely at [discovermoab.com](http://discovermoab.com).





# — VISIT — ICONS — OF THE WEST —

There's so much more to the iconic Southeastern Utah landscape and it's just right outside Moab...

Bask in our stellar solitude, legendary landscapes, and epic history.



Learn about the best and closest lodging at [UtahsCanyonCountry.com/gc](https://UtahsCanyonCountry.com/gc)

## **NATURAL BRIDGES NATIONAL MONUMENT**

Unlike arches, bridges are formed when streams cut through canyon walls. Three lovely bridges in one canyon, all accessible by short, steep hiking trails, are protected here. 36 miles west of Blanding, UT, off Hwy 95.


[nps.gov/nabr](https://nps.gov/nabr)

**VALLEY OF THE GODS.** A landscape that rivals Monument Valley, but is more accessible for driving, hiking, camping, and biking (managed by BLM) 12 miles south of Bluff, UT.

## **NEARBY COMMUNITIES:**


**HISTORIC GOULDING'S LODGE,** known as a western fort or town setting of many John Wayne movies, is one mile from the rim of Monument Valley. It offers accommodations, a restaurant, campground, a museum, grocery store, fast food, and flightseeing. Twenty-five miles south of the valley is Kayenta, AZ, on the Navajo Reservation, with several hotels and small restaurants. North of the valley, in Utah, are Mexican Hat, Bluff, and Blanding. Blanding is the largest town with several motels and restaurants. Their visitor center offers much area information. Bluff, though small, is charming with historic Mormon homes, lots of outfitters and rafters and a few trading posts. It has a wide range of accommodations from motels to cabins and B&B's. Located on the San Juan River, Mexican Hat has several motels and restaurants. Monticello, sheltered by the Abajo Mountains, has several hotels and motels and a full range of dining options.

[southeastutah.org](https://southeastutah.org)



MONUMENT VALLEY





# Land of THE ANCIENTS

## MESA VERDE NATIONAL PARK

**H**uman history seeps from the pores of this land — generations of nomads, farmers, builders, warriors, explorers, traders, miners, and ranchers have traipsed the Colorado Plateau and called it home. Nowhere is this more evident than in the southeast corner of this Grand Circle where remote canyons have nurtured civilizations for hundreds of years.

Tens of thousands of people once lived here, building villages along every creek and near every small, life-giving spring. Travel for a day in this part of the Grand Circle and you will see their traces: small granaries tucked inconspicuously up under rock outcroppings, circles of sunken stones still noting kivas, places of ceremony. Remnants of their homes litter sage-covered plains and mesas. But time and water — those same sculptors of the canyons — wreak havoc on ancient walls. One of the Grand Circle's newest national monuments, Canyons of the Ancients, was recently created to help protect some of these fabulous sites.

The best-known treasures here are Mesa Verde, Chaco Canyon, and Canyon de Chelly. Mesa Verde first caught explorers' attention because it's so well preserved: whole towns protected from weather because they were built in high, dry cliff alcoves. Brooms and sandals, grinding stones and dog-hair weavings capture images of life 800 years ago. Archaeologists thought for years that Mesa Verde was this society's nucleus but, as it turns out, that high plateau was merely a satellite of a far more organized, far more powerful community: Chaco. Apparently the trading

and religious center of the Ancestral Puebloan world, Chaco's trade spread from the Pacific to the Mississippi to Meso America. Over hundreds of years, Chacoans created enormous villages and ceremonial structures, as well as precise solstice markers and elaborate irrigation systems. On the western side of the Chuska Mountains, Canyon de Chelly was less developed, less populated during Puebloan times, but has been occupied since by other native peoples. The Navajo still farm and raise sheep in this magical canyon through a unique partnership with the National Park Service.

Where did the builders of these sandstone cities go? It appears that, by 1300, all the Ancestral Puebloans of this area had migrated south to join with other communities of kin — the Rio Grande Pueblos, the Acoma, Zuni and Hopi peoples — possibly forced from this area by cooling weather and dwindling resources. Their traditions live on today though, in the arts and rituals spread throughout New Mexico and Arizona.

Sixty-five miles west of Albuquerque is **ACOMA PUEBLO** and the **SKY CITY CULTURAL CENTER**. Dating to the 13th century, Acoma Pueblo is the oldest continuously inhabited settlement in North America and the 28th Historic Site designated by the National Trust for Historic Preservation. Its rich history is on display at the Haak'u Museum and features a wide array of art and artifacts of the Acoma and other puebloan tribes of the area. Native American jewelry and the work of contemporary Pueblo artists who create world-renowned pottery are available at the museum. [acomaskycity.org](http://acomaskycity.org) | [officialbestof.com/features/newmexico/2013.php](http://officialbestof.com/features/newmexico/2013.php)





**ZUNI** — thought to be the famed city of gold, Cibola, the Spanish searched for in 1539 — is a simple town surrounded by fields tended for centuries. a unique blend of Catholicism and Pueblo beliefs. Two additional National Monuments are near these villages: EL MALPAIS, with wonderful volcanic lava flows and cinders and EL MORRO, which commemorates Inscription Rock - centuries of rock art and European explorers' signatures. [nps.gov/elmo](https://www.nps.gov/elmo)

Learn more about **NATIVE NEW MEXICO** through the New Mexico Tourism Department/Indian Tourism Program. [newmexico.org/native\\_america](https://www.newmexico.org/native_america)

The **HOPi** live furthest west, isolated on the southern rim of the enormous Black Mesa, the driest place chosen by any Pueblo people. Able to coax corn and beans out of parched earth, ecologists call them “environmental wizards.” One is not born Hopi, one aspires to become Hopi. Being Hopi is a state of being, of grace, peacefulness, and honesty. Their sacred dances invoke the rains, but also pray for peace and happiness for the entire world. Today, visitors are still allowed to view some dance ceremonies, should you be lucky enough to attend. No photography or recording devices are allowed.

Arts are a part of life for the different Pueblos. The Hopi Arts Trail allows visitors to connect with the wonderful artists and galleries on the Hopi mesas in northern Arizona. Visitors are welcome to drive across the Hopi reservation using the Arts Trail map as a guide to visit the galleries and contact artists. [HopiArtsTrail.com](https://HopiArtsTrail.com) | [hopiculturalcenter.com](https://hopiculturalcenter.com)



NAVAJO DANCER



ACOMA PUEBLO



Utes were undoubtedly the contemporaries of the Ancestral Puebloans, though their small clan, hunter and gatherer style left only scant traces of their centuries old habitation of the southwest. After the Ancestral Puebloans moved away, Utes continued to live along the western slope of Colorado and in the San Juan River basin. In the mid-1600s, after they acquired horses from the Spanish, Utes flourished, becoming fearsome warriors, raiders, and buffalo hunters. But by 1880, the group now known as Southern Utes were only 500 people; the Ute Mountain Utes numbered 650. Today both tribes earn revenues from oil and mineral leases, casinos, and tourism.

**THE UTE MOUNTAIN TRIBAL PARK**, wrapped around the base of Mesa Verde, contains world-class archaeological sites for visitors to tour with Ute guides. [utemountaintribalpark.info](http://utemountaintribalpark.info)

Of all the tribes, the Navajo dominate the political and physical landscape. With more than a quarter million tribal members, and more than seven million acres of reservation land spread across three states, the Diné are a powerful nation. Relative newcomers to the southwest — they are believed to have migrated here in the 1400s — the Navajo language is similar to Canadian-Athabaskan. Masters of adaptation, the Navajo quickly picked up agriculture, sheepherding, and weaving for profit from traders. Unlike the Pueblos though, most traditional Diné families choose to live apart from their neighbors. Hogans — one roomed earthen structures that originally served as homes — often sit next to modern houses, but they're still used and appreciated. Notice how every hogan faces east, to greet the dawn.

The traditional arts of the Navajo — sand painting, basket weaving, silversmithing, pottery and rug weaving — have experienced a revival in recent years and are valued by visitors and collectors. Today the Nation has its own unified government and a strong view of the future. [discovernavajo.com](http://discovernavajo.com)

**MESA VERDE NATIONAL PARK.** Repeatedly cited as one of the world's top cultural attractions, Mesa Verde was home to the Ancestral Puebloans for more than 700 years. Many of the best-preserved dwellings were built high on cliff walls in alcoves, well-protected from the elements. Complete homes and entire villages have survived with many artifacts amazingly intact, providing visitors a unique and thought-provoking glimpse into America's pre-European past. Self-guided interpretive trails on the mesa's surface, ranger-guided tours of some cliff dwellings, concessions-guided tours and lodging. [visitmesaverde.com](http://visitmesaverde.com) | [ps.gov/meve](http://ps.gov/meve) | [mesaverdecountry.com](http://mesaverdecountry.com)

**CANYONS OF THE ANCIENTS MUSEUM & VISITOR CENTER.** A wonderful, interactive museum and information center introduces visitors to artifacts and pre-European ruins. The Center is also the headquarters of Canyons of the Ancients National Monument. 10 miles north of Cortez off Hwys 145 & 184. The Heritage Center was renamed the Canyons of the Ancients Museum and Visitor Center. [blm.gov/learn/interpretive-centers/CANM-visitor-center-museum](http://blm.gov/learn/interpretive-centers/CANM-visitor-center-museum)



SPIDER ROCK, CANYON DE CHELLY NATIONAL HISTORIC PARK



MESA VERDE NATIONAL PARK





CASINO • HOTEL • RESTAURANT • TRAVEL CENTER • RV PARK



Sleeping Ute  
RV Park  
Opens April 5th



SPORTSBOOK  
SLOT MACHINES • BLACKJACK  
ROULETTE • BINGO



**UTE MOUNTAIN**  
CASINO HOTEL  
TOWAOC, COLORADO

1-800-258-8007  
[www.uteMountaincasino.com](http://www.uteMountaincasino.com)

#EXPLOREMESAVERDE

ONE DAY JUST  
ISN'T ENOUGH.

[MESAVERDECOUNTRY.COM](http://MESAVERDECOUNTRY.COM)

FARM TOURS

HIT THE TRAILS



CORTES • DOLORES • HANCOCK  
*Mesa Verde*  
COUNTRY  
COLORADO

DIG DEEPER



## TRAIL OF THE ANCIENTS NATIONAL SCENIC BYWAY - EAST

On the East side, Trail of the Ancients traverses a landscape filled with traces of the long occupation of the region by ancestral Native American peoples. The archaeological heartland of the Southwest, the Scenic Byway travels across stark and beautiful landscapes. Explore world-renowned Mesa Verde National Park, Monument Valley Tribal Park, Four Corners Monument, Chaco Canyon, Zuni Pueblo, Bisti Badlands and Aztec Ruins National Monument. The Trail of the Ancients is a loop route that may be started at any point along its length. On the east you can begin the loop in Cortez, CO, Farmington and Gallup NM. Total distance: 480 mi / 772 km.

**CORTEZ CULTURAL CENTER.** A forum for arts, education, and Native cultures, the Center offers free Indian Dances and Cultural Programs, or the outdoor drama Black Shawl during the summer months. The Center also features exhibits of prehistoric and contemporary Native tribes, as well as rotating art exhibits. [cortezculturalcenter.org](http://cortezculturalcenter.org)

**CANYONS OF THE ANCIENTS NATIONAL MONUMENT.** Newly designated to protect thousands of unexcavated archaeological sites, this Monument still lacks significant infrastructure. So far, there is just one interpretive site and two hiking trails. Lowry Pueblo, just north of Cortez, is a self-guided tour. Sand Canyon, off McElmo Canyon Road, has a nice canyon hiking trail that passes several cliff dwellings and Painted Hand Pueblo, a backcountry site, has a beautiful standing tower and pictographs. For information on how to reach these hiking trails, visit the Anasazi Heritage Center. [co.blm.gov/canm](http://co.blm.gov/canm)

**DURANGO & SILVERTON NARROW GAUGE RAILROAD.** In the 1880s a narrow rail line was strung along the Animas River, a twisting river gorge, to connect Silverton and Durango. Authentic coal fired steam engines still pull passengers in narrow gauge cars on an incredibly scenic journey. In Durango, CO. 970-247-2733 | [durangotrain.com](http://durangotrain.com)



THE NAVAJO CODE TALKERS MEMORIAL, WINDOW ROCK

**FOUR CORNERS MONUMENT.** Four states meet at this Monument, surrounded by the Ute and Navajo Nations. Here you can have your photo taken touching four states at one time. 38 miles southwest of Cortez, CO, off Hwy 160.

**HOVENWEEP NATIONAL MONUMENT.** Five beautifully built ancient towers cluster at the heads of spring-fed canyons in this small, undeveloped park. Their use is still unknown - was it for storage? Solstice observation? Defense? Facilities include a Visitor Center and self-guided interpretive and hiking trails. Travel three miles south of Cortez, CO. on Hwy 160, then west 39 miles on County Road G (McElmo Canyon Road). 970-562-4282 | [nps.gov/hove](http://nps.gov/hove)

## SAN JUAN SKYWAY

Travel the "road to the sky" which offers views of the towering 14,000-foot San Juan Mountains to rolling hillsides speckled with ancient Indian pueblo ruins. Victorian towns offer both excitement and relaxation. Soak in hot springs, ride the narrow-gauge railroad, and sleep under the stars or in a cozy lodge. This byway can be traveled in a loop. Total distance: 236 miles / 379.8 km.

## NEARBY COMMUNITIES:

Sizeable towns nearest Mesa Verde are Cortez and Durango, Colorado. **CORTEZ** (eight miles west of Mesa Verde) makes a wonderful base for exploring more of the area's archaeology and offers free Indian dances nightly. **DURANGO** (36 miles east) offers the historic silver boomtown feel with the famous Durango & Silverton Railroad, and Victorian architecture. Both have numerous hotels, restaurants, and other entertainment. [mesaverdecountry.com](http://mesaverdecountry.com) | [durango.org](http://durango.org)

**CHACO CULTURE NATIONAL HISTORIC PARK** Unlike most of today's well-known, well-preserved Ancestral Puebloan sites, Chaco is not comprised of cliff dwellings. Instead, a broad, shallow canyon cradles the spectacular public architecture of this ancient urban center, the hub of the Puebloan world for religion, trade, and administration. Hiking only; mountain biking on the one loop road around the canyon floor. 76 miles south of Farmington, off of Hwy 550. [nps.gov/chcu](http://nps.gov/chcu)

**AZTEC RUINS NATIONAL MONUMENT.** Nestled on the edge of the free-flowing Animas River in Aztec, N.M., this 450-room UNESCO World Heritage site was occupied by ancestral Pueblo people from 1100-1300 A.D. The largest ceremonial chamber within the Pueblo is the only reconstructed Great Kiva in North America. Self-guided interpretive trail, visitor center, museum, picnic area. Located in northwest New Mexico off U.S. Hwy. 550 just 10 minutes south of the Colorado/New Mexico state line. [nps.gov/azru](http://nps.gov/azru)

**BISTI BADLANDS & DE-NA-ZIN WILDERNESS AREA.** This wonderland of soft clay and sandstone formations can be reached from state road 371 on US 64.





# UNSPOILED & Unforgettable

DURANGO, COLORADO IS *Always in Season*  
PLAN YOUR TRIP AT [DURANGO.ORG](http://DURANGO.ORG)

VISIT **DURANGO**  
COLORADO



# EXPLORE

Aztec Ruins National Monument  
Fly Fishing on the Quality Waters of San Juan River  
Alien Run Mountain Bike Trails  
Mountain View Single Track Trails  
Aztec Disc Golf Course  
Over 300 Natural Sandstone Arches  
Ancestral Pictographs, Pueblos & Petroglyphs  
Historical Aztec Museum and Pioneer Village



**AZTEC**

(888) 543-4629 | [www.AztecNM.com](http://www.AztecNM.com)



**CHAMA**  
New Mexico  
Your Host to Adventure!  
Rocky Mountain Continental Divide  
Trail Community Partner  
Outdoor Adventures, Festivals  
Steam Train Excursions  
Lodging and Restaurants

CONTINENTAL DIVIDE TRAIL  
COMMUNITY PARTNER

WE BELIEVE IN  
THE SCENIC BEAUTY  
AND ATTRACTIONS OF OUR AREA  
WITH ENVIRONMENTAL CONSCIOUSNESS

(800) 477-0149  
info@chamavalley.com  
chamaryl.com

Funding provided in full by the 000 Chama Lodgers Tax

**SALMON RUINS & HERITAGE PARK.** Another large “greathouse,” or small village, believed to have been a community connected to the people of Chaco Canyon. Eight miles east of Farmington, NM on Hwy 64.

[farmingtonnm.org](http://farmingtonnm.org)

**NEARBY COMMUNITIES:**

Sizable towns near these popular wilderness areas and Ancestral Puebloan destinations in northwest New Mexico include Aztec, Bloomfield, Farmington and Shiprock. [aztecnm.com](http://aztecnm.com) | [bloomfieldnm.com](http://bloomfieldnm.com) | [farmingtonnm.org](http://farmingtonnm.org)

**THE FARMINGTON / GALLUP / FOUR CORNERS AREA** are the hubs of Navajo Country in New Mexico that include Red Rock State Park, museums, lodging, restaurants, and outdoor recreation.

[Navajonationparks.org](http://Navajonationparks.org) | [discovernavajo.com](http://discovernavajo.com)

**JEMEZ MOUNTAIN TRAIL**

Jemez Mountain Trail takes you through time, past amazing geological formations, ancient Indian ruins, and an Indian pueblo. The area is rich in logging, mining, and ranching heritage. Sites include Jemez State Monument, Bandelier National Monument, Soda Dam, Cabezon, Battleship Rock, and the Spence and Jemez Mountain Hot Springs. 163 mi./262 km. Loop Road near Albuquerque, NM.

**TURQUOISE TRAIL NATIONAL SCENIC BYWAY**

Linking Albuquerque and Santa Fe, the byway is surrounded by a Scenic and Historic Area encompassing 15,000 square miles. From the views atop Sandia Crest, travel through the historic mining towns Golden, Madrid and Cerillo, alive with art, crafts, museums, and restaurants.

Total distance: 50 miles/81 km along Highway 14.

**WILD WEST ADVENTURE IN  
DURANGO,  
COLORADO**

AMERICA'S RAILROAD  
DURANGO & SILVERTON  
NARROW GAUGE  
RAILROAD  
& MUSEUM

**Colorado's Historic Durango & Silverton Narrow Gauge Railroad**

Experience world-famous canyon views on board our vintage steam-powered trains. Join us on a scenic excursion or at one of our special events for adults and kids. Durango, CO is in the heart of America's Southwest Grand Circle; it is the only point in the US shared by four states. The circle has the largest concentration of national parks and monuments in the US.

**RESERVE TODAY | DURANGOTRAIN.COM | 800-408-3518**

ESTABLISHED 1881



**CANYON DE CHELLY NATIONAL MONUMENT.** This Monument shelters over 1,600 years of Native American history. Early Ancestral Puebloan basket maker home sites built high into cliff alcoves grace spectacular red rock canyons where Navajo farmers and shepherders still live. One hiking trail; jeep and horseback guided tours. Near Chinle, AZ, off Hwy 191. [nps.gov/cach](http://nps.gov/cach)

**HUBBELL TRADING POST NATIONAL HISTORIC SITE.** The trader John Lorenzo Hubbell introduced rug patterns popular on the East Coast (imported from China and Persia) and locals began weaving them to create the distinctive regional style of Ganado. Today, the trading post looks as it did a century ago, stocked with excellent rugs for sale. Weaving demonstrations also done. 36 miles south of Chinle, AZ (Canyon de Chelly) on Hwys 191 & 264. [nps.gov/hutr](http://nps.gov/hutr)

**NEARBY COMMUNITIES:**

The small town of Chinle, and the capital of the Navajo Nation, Window Rock, both in Arizona, have several motels and restaurants for visitors. Window Rock serves as the seat of government for the Navajo Nation and a base for its' touring council meetings. The Navajo Nation Museum and the Navajo Nation Code Talkers World War II memorial are located here. Gallup, NM, located on I-40 about 100 miles south of Canyon de Chelly, is a busy trading center for all southwestern arts, particularly silversmithing. It is estimated that 80% of Navajo and Pueblo jewelry passes through Gallup's wholesalers. [GallupRealTrue.com](http://GallupRealTrue.com) | [discovernavajo.com](http://discovernavajo.com) | [navajonationmuseum.org](http://navajonationmuseum.org)

**HISTORIC ROUTE 66 SCENIC BYWAY**

In its glory days Historic Route 66 was a symbol of freedom and opportunity to travelers across the nation as it stretched across Northern New Mexico and Arizona. History lovers have preserved many of the attractions so unique to the "Mother Road" in places like Albuquerque and Gallup. Relive the glory days of one of America's most historic byways by visiting the restored quirky restaurants, gas stations, motels, and other sites all along the Historic Route 66.



**BOOK NOW!**  
Group rates available ~ Includes lunch  
Group friendly facilities  
Trains run daily out of Antonito, CO and Chama, NM  
From Memorial Day Weekend thru Mid-October  
[www.cumbrestoltec.com/groups](http://www.cumbrestoltec.com/groups) \* 1-877-890-2737







## REGION WIDE

### BINDLESTIFF TOURS

An award-winning adventure travel company specializing in small group adventure tours and fully escorted tailor-made private tours of Western North America. We offer multi-day and multi-activity, off-the-beaten-path National Parks camping and lodging tours for solo, private group and custom travel. 4952 S. Rainbow Blvd. #161, Las Vegas, NV 89118. 800-557-6989. [bindlestiftours.com](http://bindlestiftours.com)

### DETOURS AMERICAN WEST

Detours offers scheduled day tours, multi-day tours from Phoenix and Las Vegas to Sedona, Grand Canyon South Rim/West Rim, Apache Trail, Antelope Canyon and other Southwest highlights. Unique tours to National Parks and Native American lands are operated out of Phoenix, Las Vegas, and Albuquerque. Group size is generally 8-12. Our Platinum programs offer private tours in luxury SUVs for 2-6 people. We can custom design anything! 722 S. Perry Lane, Tempe, AZ 85281. 480-633-9013, fax 480-633-8687. [detoursamericanwest.com](http://detoursamericanwest.com)

### FINLEY / HOLIDAY FILMS

For over sixty years, we have filmed and told stories in America's foremost destinations. We partner with the National Park Service, conservation groups, travel councils, hotels, and outdoor adventure companies. From destination videos to conservation pieces to pure entertainment, we know you have a story and we'd love to help you tell it. 12607 Philadelphia St., Whittier, CA 90601. 800-345-6707. [finleyholiday.com](http://finleyholiday.com)

### HOSPITALITY MANAGEMENT SERVICES

Hospitality Management Services operates a number of properties in the southwestern United States. They help to manage a diverse portfolio of hotels, restaurants, and adventure tourism destinations. They currently manage Aarchway Inn, Moab; Hyatt Place Moab, Moab; Holiday Inn Express, Mesa Verde; Retro Inn at Mesa Verde; Destination Grill, Cortez; Zax Restaurant, Moab; and soon to open - Hoodoo Moab - Curio Collection by Hilton. 10 West 100 South, Moab, UT 84532. 303-419-1192. [HMSMoab.com](http://HMSMoab.com)

### NATIONAL PARK EXPRESS

We are a destination management company specializing in ground services for Chinese and Asian tourists. We work with all major Las Vegas resorts and the nation's leading hotel chains. Whether traveling on a self-guided tour or with a group, we will book your rooms, reserve show tickets or travel packages. We also publish "Jin Yi" magazine and provide transport, concierge, and MICE services. 3525 West Hacienda Ave, Las Vegas, NV 89118. 877-509-1550. [CDHDestination.com](http://CDHDestination.com)

### PHOENIX INTERNATIONAL PUBLISHING

Publisher of the Grand Circle Travel Planner and other award-winning travel guides. Specializing in multi-language publications and international markets. 520-544-3936. [phoenixip.com](http://phoenixip.com)

### SOUTHERN UTAH SCENIC TOURS

Established in 1999, Southern Utah Scenic Tours has successfully offered scheduled and custom small and large group tours of Utah's five national parks, the Grand Canyon, Monument Valley, Death Valley, Yosemite, Sequoia, Yellowstone, the Grand Tetons, Mt. Rushmore, and Alaska. Check out our tours of the Grand Circle. Proudly "TripAdvisor" recommended. P.O. Box 911772, St. George, UT. 886-263-3191. [utahscenictours.com](http://utahscenictours.com)

### SOUTHWEST ADVENTURE TOURS

As a Destination Management Company, we provide individuals and groups with scenic, photography, and adventure tours throughout the Southwestern US. We offer a wide range of day tour and multi-day tour options and activities and can customize tours to meet your needs. Tours departing from Las Vegas, Phoenix, Sedona, Salt Lake City and other local areas adjacent to the National Parks. Contact us to start planning your adventure today! 382 East 650 South Circle, Cedar City, UT 84720. 435-590-5864. [southwestadventuretours.com](http://southwestadventuretours.com)

### SWEETOURS

Since 2000, Sweetours has offered trips to the Grand Canyon South Rim, Grand Canyon West Rim, Hoover Dam, Bryce Canyon and Zion National Park. We also offer in-town transportation for schools, churches, individuals, and conventions, with airport and convention center transfers. Dedicated to high quality of customer service and satisfaction, Sweetours connects people to their dream destinations! 702-456-9200. [sweetours.com](http://sweetours.com)

### TRAVEL YOUR BACKYARD

For those in love with the timeless beauty and romance of the Old West and beyond, Travel Your Backyard can provide the perfect vacation. We offer itinerary planning, self-drive packages, ranch vacations, and tailor-made custom trips plus expert advice on traveling in the Grand Circle region. We can take your ideas and turn them into the perfect trip, whether you are looking for a customized vacation, a perfect family reunion or a trip of a lifetime with your best friends or family! 657-239-2086, [trips@travelyourbackyard.com](mailto:trips@travelyourbackyard.com) [travelyourbackyard.com](http://travelyourbackyard.com)

## ARIZONA

### ARIZONA EXPOSURE MARKETING

We are a full-service agency with 30 years of tourism marketing and advertising experience. We also publish the popular Northern Arizona Exposure Map, which has been providing visitors with information for 25 years. For a full list of our services, see our member listing on GrandCircle.org. Follow us at: [Facebook.com/ArizonaThingsToDo](https://www.facebook.com/ArizonaThingsToDo). 930 N. Switzer Canyon Dr., Suite 102A, Flagstaff, AZ 86001. 928-526-1144. [arizonaexposure.com](http://arizonaexposure.com)

### ARIZONA OFFICE OF TOURISM

Arizona - Experience the Grand Canyon, old west legends, Native American and Hispanic heritage, sun-drenched adventures, resorts to ranches, shopping & sports! For Arizona vacation information and travel deals, visit [visitarizona.com](http://visitarizona.com). 100 N 7th Ave., Ste. 400, Phoenix, AZ 85007. 866-488-3754

### PINK JEEP TOURS

Since 1960, our tours have become known as "must-do" experiences. Whether you're seeking an up-close look at Sedona's red rocks or unrivaled insight into the Grand Canyon, we have the perfect tours for you. We create experiences through breathtaking guided tour adventures in our custom & one-of-a-kind Jeeps or Tour Trekkers. Why choose Pink Jeep Tours? Over 5,945,313 guests served - 58 years in business - Over 830,066 tours enjoyed! 928-282-9000 [pinkadventuretours.com](http://pinkadventuretours.com)

## CANYON DE CHELLY

### THUNDERBIRD LODGE

With all the majesty and history Canyon de Chelly has to offer, it's easy to spend more than a day

exploring its grandeur. Historic Thunderbird Lodge is the only hotel in Canyon de Chelly National Monument. Navajo owned & operated, the charm of the 69-room lodge, adds to your Navajoland exploration. Thunderbird Cafeteria and the 1896 original Trading Post feature regional specialties. Tours of the Canyon are offered daily from the Lodge. Canyon de Chelly, Rte.7, Chinle, AZ 86503. 928-674-5842. [thunderbirdlodge.com](http://thunderbirdlodge.com)

## FLAGSTAFF

### DISCOVER FLAGSTAFF

Located in the mountains of northern Arizona, Flagstaff is a destination for all seasons. Flagstaff's four seasons are enviable by many. Summer temperatures average in the low 80s with sapphire blue skies and crisp mountain air, while winter adventures await in Arizona's officially designated Winter Wonderland with an average 108" of snow fall in downtown. The bounty continues into Fall with a panoramic canvas of quaking aspen and foliage with hues of reds and purples. Spring offers breathtaking beauty of blooms in the world's largest contiguous ponderosa pine forest. 211 West Aspen Ave., Flagstaff, AZ 86001. 928-774-9541. [discoverflagstaff.org](http://discoverflagstaff.org)

### METEOR CRATER & RV PARK

Explore the best-preserved meteorite impact site on Earth! See where Apollo Astronauts trained prior to their historic 1969 moon landing. Guided rim tours (weather permitting), observation trails, interactive Museum & Discovery Center, gift/rock shop and Blasted Bistro Restaurant are located at the Visitor Center. Journey into space on the NEW 4D experience. Big-rig friendly RV Park. 35 miles east of Flagstaff on I-40 at Exit 233. Meteor Crater: 800-289-5898, RV Park: 928-289-4002. MeteorCrater.com 35 miles east of Flagstaff on I-40 at Exit 233. Meteor Crater: 800-289-5898, RV Park: 928-289-4002. [MeteorCrater.com](http://MeteorCrater.com)

## GILBERT

### VISIT GILBERT

Voted Phoenix's Coolest Suburb in 2016, Gilbert, Arizona boasts an array of attractions not found anywhere else in the Valley. Name a Top Five Food Neighborhood in Metro Phoenix, home to the world's 2013 Best New Brewery and a thriving agritainment community. 30-minutes southeast of Phoenix. Centrally located for some of Arizona's most beautiful attractions. 90 E. Civic Center Drive, Gilbert, AZ 85296. 480-503-6000. [discovergilbert.com](http://discovergilbert.com)

## GRAND CANYON / SOUTH RIM

### BEST WESTERN GRAND CANYON SQUIRE INN

Two superb restaurants, outdoor heated pool, sports bar, bowling center, health spa and Family Fun Center. 100 Hwy 64, Grand Canyon, AZ 86023. 928-638-2681. [grandcanyonsquire.com](http://grandcanyonsquire.com)

### BIG E STEAKHOUSE & SALOON

The Big E is the Grand Canyon dining spot to enjoy great food and great entertainment. No other Grand Canyon restaurant has this combination. The Big E is proud to feature Harris Ranch steaks... the highest quality beef available anywhere and the best steaks in Arizona! The Harris Ranch family has maintained a proud tradition of producing the finest all-natural premium beef in the West since the 1930's. As if that wasn't enough, The Big E also has live entertainment, a GIANT video wall, and music into the night. It's the place to be when the sun goes down! Highway 64, Grand Canyon, AZ 86023. 928-638-0333. [bigesteakhouse.com](http://bigesteakhouse.com)

### GRAND CANYON CHAMBER OF COMMERCE

The Grand Canyon Chamber & Visitors Bureau is a nonprofit 501(c)6 organization located in the community of Tusayan. The Chamber provides the most comprehensive information for a visit to the Grand Canyon through our website. Our Information Specialists are highly trained in all aspects of information about Grand Canyon National Park. The Grand Canyon Chamber is also the "Official Arizona Office of Tourism Visitor's Center" for the Grand Canyon/Tusayan area. 469 Highway 64, Grand Canyon, AZ 86023. 928-638-2901. [grandcanyoncvb.org](http://grandcanyoncvb.org)



## GRAND CANYON NATIONAL PARK LODGES

El Tovar, Bright Angel Lodge, Kachina and Thunderbird Lodge and Maswik Lodge inside the park at the South Rim. Historic hotel and cabins, motel-style lodges on and just off the South Rim. Fine dining, family dining, food-court style. Gift shops, some in historic buildings. Grand Canyon, AZ 86023. 303-29-PARKS, 888-29-PARKS. [grandcanyonlodges.com](http://grandcanyonlodges.com)

## GRAND CANYON PLAZA HOTEL

Located one mile from Grand Canyon National Park South Rim Entrance. 176 deluxe rooms and 56 two-room suites, kids 16 and under stay free, full-service restaurant (buffet or menu dining), New Wagon Wheel Saloon, indoor garden atrium with 18 ft. spa, and outdoor pool (seasonal). 1-800-995-2521 or 928-638-2673. [grandcanyonplaza.com](http://grandcanyonplaza.com)

## GRAND CANYON RED FEATHER LODGE

This newly renovated Lodge is located one mile from the Grand Canyon National Park South Rim entrance. Our friendly staff can assist you with information regarding the area. Kids 17 and under stay free with parents. Pet rooms available (advance reservations recommended). Rooms have coffee makers, refrigerators, microwaves, cable television, and free Wi-Fi. Fitness Room. Laundry Facilities. 300 State Route 64, Grand Canyon, AZ 86023. 928-638-2414 or 800-538-2345. [redfeatherlodge.com](http://redfeatherlodge.com)

## NATIONAL GEOGRAPHIC VISITOR CENTER GRAND CANYON (IMAX THEATER)

Make the most of your Grand Canyon visit. Grand Canyon: The Hidden Secrets in IMAX on a giant 6-story high screen. Visitor Center provides free maps & information. Park Pass sales, Adventure Store, Pink Jeep Tours, Helicopter & Airplane Tours. Explorers Café with Pizza Hut® Express, Canyon Creamery (premium ice cream) Located 1-mile from the South Rim Park entrance. 928-638-2468. [explorethecanyon.com](http://explorethecanyon.com)

## GRAND CANYON / NORTH RIM

### KINGMAN

Kingman, the Heart of Historic Route 66, is situated between the Grand Canyon Skywalk® and Grand Canyon National Park. Kingman is home to two wineries, Arizona's oldest operating craft distillery, and a historic district with four museums and over 40 sites on the National Registry of Historic Places. Drive 90 minutes north through ranch land and Carlos Elmer's Joshua View (Joshua Trees Forest) to the Skywalk®. Or make it a road trip on Route 66 east to Grand Canyon National Park South Rim (3 hour drive), and visit several road side attractions and scenic vistas. Contact or stop by the Kingman Visitor Center for maps, trip ideas and directions. 120 West Andy Devine Avenue, Kingman, AZ 86401. 928-753-6106 / 866-427-RT66 (7866).

## MONUMENT VALLEY

### DINEH BEKEYAH TOURS

Based in Arizona near Monument Valley, Dineh Bekeyah Tours provides the experience of a lifetime! Our tours range from one and a half hours to 18-hour overnights. We provide photographic tours, star-chasing, moonlight excursions, educational student tours, and full cultural tours. Our SUV tours can accommodate groups or individuals. Jct 163 & Navajo Tribal Road, Space C-5, Kayenta, AZ 86033. 928-409-0088. [dinehbekeyah.com](http://dinehbekeyah.com)

## PAGE/LAKE POWELL

### ANTELOPE CANYON TOURS, INC.

Antelope Canyon awaits the adventurous traveler who seeks to discover one of the most spectacular sculptures set in stone, a must for amateur and professional photographers. 22 South Lake Powell Blvd., P.O. Box 936, Page, AZ 86040. 928-645-9102. [antelopecanyon.com](http://antelopecanyon.com)

### ANTELOPE POINT MARINA

Lake Powell awaits—with brilliant blue waters, secluded beaches and over 92 major canyons including Rainbow Bridge National Monument. Deluxe houseboat & powerboat rentals, Boat tours, Floating Marina Village—Ja'di' tooh restaurant & lounge and Marketplace, Welcome

Center, Dry Storage and more. Navajo Route 22B, Page, AZ 86040, Direct: 928-645-5900, Toll-free: 800-255-5561. [lakepowellhouseboating.com](http://lakepowellhouseboating.com)

## HYATT PLACE / PAGE LAKE POWELL

102 room Select Service property located in Page, AZ. From here you have boundless views of Arizona's desert landscape. Drive just five minutes to hike and watch the sunset Horseshoe Bend. Head down the road to Lake Powell for a day of water activities; or visit any of the nearby attractions such as Glen Canyon Dam and Antelope Canyon. 1126 N. Navajo Dr, Page, AZ 86040. [hyatt.com/en-US/hotel/arizona/hyatt-place-page-lake-powell/pgazp](http://hyatt.com/en-US/hotel/arizona/hyatt-place-page-lake-powell/pgazp)

## LAKE POWELL RESORTS & MARINAS

Arizona's only property located on the shores of Lake Powell. RV parks, Houseboat & Powerboat Rentals, Scenic Boat Tours, Hiking Trails & Award Winning Dining. Lake Powell Resort, 100 Lakeshore Drive, Page, AZ 86040. 928-645-2433, 888-896-3829. [lakepowell.com](http://lakepowell.com)

## VISIT PAGE LAKE POWELL

The Colorado River, and Lake Powell, created by the Glen Canyon Dam, offer rafting, boating, jet skiing, and houseboating experiences. For airborne play, take to the skies on a helicopter tour or go sky diving. Back on solid ground, check out the slot canyons, Horseshoe Bend, Rim Trail, golf course, indoor shooting range, and more. If mountain biking to the extreme is your thing, be sure to check out our world-class rim trail. Filled with epic views and biking ranging from beginner to expert 6 N. Lake Powell Blvd., Page, AZ 86040. 928-645-4310. [visitpagelakepowell.com](http://visitpagelakepowell.com)

## WILDERNESS RIVER ADVENTURES

Whitewater river rafting within the walls of the Grand Canyon. Wilderness River Adventures expert crews guide you safely on rafting itineraries that range from two days to 16 days on the Colorado River in the Grand Canyon or in Cataract Canyon. Perfect by yourself or with a group, you'll find this is the vacation experience of a lifetime. Let yourself go! The Colorado River's never-ending current carries you to new discoveries of majesty and beauty, and to new heights of excitement and adventure. Your journey climaxes at a wonderful destination: a new you. P.O. Box 717, Page AZ 86040. 800-992-8022, 928-645-6049. [riveradventures.com](http://riveradventures.com)

## PRESCOTT

### CITY OF PRESCOTT

Prescott was once the Capital of the Arizona Territory. Nestled at an elevation of 5,200' feet and an average temperature of 70 degrees, it has four beautifully distinct seasons. The historic charm of downtown is surrounded by wonderful landscapes of lakes, streams and mountains filled with wildlife. Enjoy horseback riding, golfing, kayaking, fishing, hiking, camping, mountain biking, local breweries, restaurants and shopping. And a whole lot more. 201 South Cortez, Prescott, AZ 86303. 928-777-1259. [visitprescott.com](http://visitprescott.com)

### PRESCOTT RESORT AND CONFERENCE CENTER

Offering extraordinary views from the Top Of The Rock, the Prescott Resort and Conference Center is the area's only full service resort. With pool, fitness center, restaurant, onsite spa services, Bucky's Casino, complimentary parking and Wi-Fi, it is the number one choice for travelers seeking luxurious and affordable accommodations in Northern Arizona. 1500 East State Route 69, Prescott, AZ 86301. 855-957-4637. [prescottresort.com](http://prescottresort.com)

### SPRINGHILL SUITES BY MARRIOTT

A classic, all-suite hotel perfectly located in the heart of the city, the hotel features a comfortable fireplace lobby, indoor heated pool/spa and adjacent patio with fire-pit and BBQ grill, plus a fully-equipped business library. Each mini-suite has a microwave, mini-fridge & coffeemaker. Our one-bedroom suite includes a living area with fireplace, separate bedroom and Jacuzzi tub. Electric vehicle charging station, too. 200 E Sheldon St, Prescott, AZ, 86301, 928-776-0998. [marriott.com/presh](http://marriott.com/presh)



BIKING NEAR MOAB

## SEDONA

### SEDONA CHAMBER OF COMMERCE

Set amid towering Red Rock monoliths, forests and some of the world's most spectacular scenery, Sedona is a four-seasons playground for everyone. Here you'll find history and archaeology; arts and culture; shopping; outdoor sports; and spiritual and metaphysical pursuits. Just north is stunning Oak Creek Canyon, a breathtaking wild canyon surrounded by our world renowned Red Rocks. In Sedona you'll find world-class hotels, resorts, B & B's, and an exceptional variety of shopping and dining. Sedona Visitor Center: 331 Forest Road, Sedona, AZ 86336. 800-288-7336. [visitsedona.com](http://visitsedona.com)

### SELL MY TIMESHARE NOW

Sedona timeshare resorts offer the best in luxury, convenience, and services for your vacation in the Grand Circle area. After a day of seeing the sights, relax in your 1-3 bedroom timeshare suite complete with kitchen, balcony, living room and resort amenities. We provide Sedona resort timeshare resales and rentals for low prices set by private owners. 8545 Commodity Circle, Orlando FL 32819. 877-815-4227.

[sellmytimesharenow.com](http://sellmytimesharenow.com)

## TUBA CITY / MOENKOPI

### MOENKOPI LEGACY INN & SUITES

Newest hotel on tribal lands (first on Hopi land in 50 years). Outdoor Heated Pool and Jacuzzi, Fitness Center, Tsots'valki Conference Center, San Francisco Peak Serenity Room & Kiva Garden. 16 suites, wireless internet, striking architecture & décor. Learn about Hopi Culture by attending an Experiencing Hopi Presentation. Located adjoining Tuba City at the western Gateway to the Hopi Mesas. Tour the mesas and villages with Authorized Hopi Guides. P.O. Box 2260, Tuba City, AZ 86045. 928-283-4500. [experiencehopi.com](http://experiencehopi.com)

## NAVAJOLAND

Get the most from your trip to Navajoland by staying with us in Tuba City, AZ, "The Hub of Northern Arizona." Enjoy the relaxing comfort of our 80-room hotel; a convenient home base for exploring the land and its people. Hogan Restaurant, open 7 days a week, serving breakfast, lunch and dinner. Onsite; the Explore Navajo Interactive Museum is an extraordinary look at the Navajo people, its society, its accomplishments and historic contributions. 928-283-4545. [explorenavajo.com/navajoland-hotel-tuba-city](http://explorenavajo.com/navajoland-hotel-tuba-city)

## WILLIAMS

### WILLIAMS-GRAND CANYON CHAMBER OF COMMERCE

Gateway to the Grand Canyon®; Experience our Historic Walking Tour on Main Street, Cruise the Loop-Route 66, visit shops, museums, galleries, 18 hole golf, great airport facilities, and enjoy outdoor recreation and lakes in the beautiful Kaibab National Forest. Bearizona Drive Thru Wildlife Adventure opened in 2010. 200 W. Railroad Ave, Williams, AZ 86046. 928-635-4061. [experiencewilliams.com](http://experiencewilliams.com)



## COLORADO

### COLORADO SCENIC AND HISTORIC BYWAYS

Located throughout the State, Colorado's Scenic and Historic Byways provide 26 outstanding driving tours, including 11 America's Byways®. These byways are a catalyst for the preservation of Colorado's culture, history and natural wonder, and also continue to bring both locals and visitors together and connect them with the land. 4201 East Arkansas Avenue, Denver, CO 80222. 303-757-9786. [ColoradoByways.org](http://ColoradoByways.org)

### BRIGHTON

#### LEISURE WEST TOURS & CRUISES

Work smarter, not harder! We are a group tour operator specializing in group tours throughout the Southwest. Do you have clients, a group, club, organization that wants to have a great Southwest adventure? Let us do the work for you! We have the expertise and experience to provide you with a complete custom tour package with a full itinerary for your clients. 1266 Strong Street, Brighton, CO 80601. 303-659-4858. [leisurewesttours.com](http://leisurewesttours.com)

### CORTEZ

#### CANYON OF THE ANCIENTS GUEST RANCH

Canyon of the Ancients Guest Ranch is a luxurious boutique guest ranch near Mesa Verde National Park and the Four Corners area. The guest ranch is a central location to explore the abundant archaeological treasures and reconnect with nature and animals in an idyllic setting. 7950 Road G, Cortez, CO 81321. 970-565-4288. [canyonoftheancients.com](http://canyonoftheancients.com)

#### HOLIDAY INN EXPRESS

Cortez Holiday Inn Express is a 100-room, family-oriented hotel just nine miles from Mesa Verde National Park. TripAdvisor® rated us number one of all lodging in Cortez! Ask about our Fort Holiday Family Suite! Free breakfast with coffee and pool are available 24 hours. We are a 100% no pets/no smoking property. 2121 East Main Street, Cortez, CO 81321. [hiexpress.com](http://hiexpress.com)

#### RETRO INN AT MESA VERDE

We are "retro" in the best sense of the word! Our top-notch services and amenities guarantee you'll have a relaxing time while exploring Mesa Verde country and Southern Colorado. Friendly staff, large/updated classic rooms and very comfortable beds. We offer free breakfast daily and a free shuttle to Ute Mountain Casino. When you stay with us, you can trust that we'll take care of you. 2140 East Main Street, Cortez, CO. 970-565-3738. [retroinnmesaverde.com](http://retroinnmesaverde.com)

#### BAYMONT INN AND SUITES

Relax in Cortez! Triple A-approved Baymont Inn & Suites Cortez hotel is located off Highway 160 in scenic Southwest Colorado. Take in the sweeping views of La Plata, the Blue Mountains, and Mesa Verde Ridge from your room. Our 100% non-smoking hotel is just minutes from Four Corners and other attractions. Our hospitality starts with amenities. Enjoy the comfort and convenience of our free continental breakfast, free Wi-Fi, a full business center, our onsite gym, heated indoor pool and hot tub, and sunrise/sunset deck. We love pets — call ahead to reserve a pet-friendly room. 100% non-smoking hotel off Highway 160 and near Four Corners and Mesa Verde. 2279 Hawkins Street, Cortez, CO. 970-565-3400

### DENVER

#### VISIT DENVER

As the gateway to the Rocky Mountains, Denver offers world class shopping, cultural events, nightlife, museums and many professional sports teams. Contact us to find out more about everything that's new in Denver! 1555 California St., Suite 300, Denver, CO 80202. 303-892-1112, 800-2-Denver. [visitdenver.com](http://visitdenver.com)

### DURANGO

#### BAR D CHUCKWAGON SUPPERS

Open Nightly Memorial Day Weekend through Labor Day, The Bar D Chuckwagon offers family entertainment and a barbecue supper. Then The Wranglers perform their stage show with cowboy songs, comedy, and lively instrumentals. The

Chuckwagon is set in an old west cowboy village under red cliffs North of Durango, Colorado. 8080 County Road 250, Durango, CO 81301. 970-247-5753. [bardchuckwagon.com](http://bardchuckwagon.com)

#### DURANGO & SILVERTON

##### NARROW GAUGE RAILROAD

Step back in time with a ride behind a coal-fired, steam-powered vintage locomotive for a magnificent ride through the mountains of southwest Colorado. 479 Main Ave, Durango, CO 81301. 970-247-2733, 888-872-4607. [durangotrain.com](http://durangotrain.com)

#### THE STRATER HOTEL

The historic Strater Hotel (1887, HHA Member) is a Durango, CO (Southwest) landmark located two blocks north of the Durango Train, one hour east of Mesa Verde, and in the heart of the San Juan Mountains. Home to Henry Strater Theatre, Mahogany Grille, The Office Spiritorium, and Diamond Belle Saloon. 691 Main Avenue, Durango, CO 81301. 970-247-4431. [straterhotel.com](http://straterhotel.com)

#### VISIT DURANGO

Located in the "Four Corners" region where Colorado meets Utah, Arizona and New Mexico, Durango is the perfect gateway to experience the history of the American West. Durango offers "a dozen vacations in one destination." From old west experiences, ancient ruins, and arts & culture to adventure sports, agritourism and special events, Durango has something to offer all travelers. Durango Welcome Center: 802 Main Ave. Durango, CO 81301. 800-525-8855. [durango.org](http://durango.org)

### GLENWOOD SPRINGS

#### VISIT GLENWOOD SPRINGS

Glenwood Springs, where world-famous hot springs meet year-round outdoor adventures. Something magical happens when you just add water to your Rocky Mountain vacation; from the natural healing powers of our hot springs attractions to the recreational paradise supplied by the Colorado and Roaring Fork rivers and the unparalleled beauty of our National Natural Landmark - Hanging Lake. 802 Grand Avenue Glenwood Springs, CO 81601. 970-945-6589. [visitglenwood.com](http://visitglenwood.com)

### GRAND JUNCTION

#### CLARION GRAND JUNCTION

One of Grand Junction's largest hotels, ideally suited to accommodate groups of all sizes. The hotel is conveniently located off interstate I-70 and nearby Walker Field airport. Amenities include indoor and outdoor pools and spas, complimentary hot breakfast buffet, an on-site restaurant and lounge, fitness center, free WiFi and much more. 755 Horizon Dr., Grand Junction, CO 81506. 970-243-6790. [clarioningrandjunction.com](http://clarioningrandjunction.com)

#### VISIT GRAND JUNCTION

Welcome to Colorado Wine Country! Grand Junction is also the gateway to the 23,000-acre Colorado National Monument, Grand Mesa National Forest with over 300 lakes, dinosaur expeditions, 22 wineries, whitewater rafting, mountain biking, golf, and hiking in Western Colorado. 740 Horizon Dr., Grand Junction, CO 81506. 970-244-1480, 800-962-2547. [visitgrandjunction.com](http://visitgrandjunction.com)

### IGNACIO

#### SKY UTE CASINO RESORT & CONVENTION CENTER

Resort with 140 luxury rooms, eight-suites, and four restaurants near Ignacio & Durango. Featuring 24 full hookup RV's spots, indoor pool, hot-tub, exercise facility, gift shop AMF bowling & miniature golf. Spa facilities include exercise room, Native American Spa and massage therapists. Casino includes hundreds of slots, private poker room, Blackjack and more. Next door is the Southern Ute Cultural Center and Museum. Box 340, Ignacio, CO 81137. 970-563-1758. [skyutecasino.com](http://skyutecasino.com)

### RIDGWAY

#### RIDGWAY LODGE & STAR SALOON

Gateway to the San Juan Mountains, Ridgway Lodge offers travelers comfortable rooms, great rates, & Orvis Hot Springs packages with complementary continental breakfast. All rooms have 160 DIRECTV channels, Wi-Fi, refrigerator, microwave, and coffee maker. We are a "cup of coffee" ride to Ouray, Silverton, and Telluride. Transportation to Telluride, Silverton and free Montrose Airport shuttle available. 373 Palomino Was, Ridgway, CO 81432. 970-626-5444. [ridgwaylodgeandsuites.com](http://ridgwaylodgeandsuites.com)

### MESA VERDE

#### GRAND MESA SCENIC MESA

Grand Mesa is the largest, flat-topped mountain in the world, spanning 500 square miles and rising between 5,000 and 11,237 feet of elevation. The top of the Grand Mesa is a layer of basalt poured by lava approximately 10 million years ago which has protected the mesa from the erosion suffered by surrounding sedimentary rocks. The scenic drive begins at exit 49 off I-70 on CO-65 and travels east to Cedaredge.

#### FAR VIEW LODGE

Inside Mesa Verde National Park. Comfortable rooms with balconies, many with 100-mile views. Half-day guided tours are available. 425-site campground. Navajo Hill, Mesa Verde National Park, CO 81330. 602-331-5210, 800-449-2288. [visitmesaverde.com/GCA10](http://visitmesaverde.com/GCA10)

#### MESA VERDE COUNTRY VISITOR INFORMATION BUREAU

Home to Mesa Verde National Park, two National Monuments and a Tribal Park. Experience the Trail of the Ancients, the only National Scenic Byway dedicated solely to archaeology. 'One day just isn't enough!' P.O. Box HH, Cortez, CO 81321. 970-565-8227, 800-253-1616. [mesaverdecountry.com](http://mesaverdecountry.com)

#### MESA VERDE NATIONAL PARK

In 1906 Mesa Verde National Park was set aside to "preserve the works of man." Over 52,000 acres preserve approximately 4,800 known archeological sites. P.O. Box 8, Mesa Verde, CO 81330. 970-529-4465. [nps.gov/meve](http://nps.gov/meve)

#### UTE MOUNTAIN CASINO, HOTEL, AND RESORT

Colorado's first Tribal Casino and largest casino in the Four Corners! Close to Mesa Verde National Park, we offer a hotel with suites, swimming pool, sauna, and gym. The Casino boasts the best Live Table games, all the latest Slots, a large bingo hall and Kuchu's Restaurant. An RV park and full-service 24-hour full-service Travel Center with fuel/diesel and convenience store are located right next door. #3 Weeminuche Drive, Tawao, CO. 800-258-8007. [utemountaincasino.com](http://utemountaincasino.com)



RAFTING ON THE COLORADO RIVER



## MONTROSE

### MONTROSE OFFICE OF BUSINESS AND TOURISM

Located 260 miles southwest of Denver, Colorado, Montrose is the hub of the Western Slope of the Rocky Mountains and well positioned for year-round adventure. Minutes from hotels, restaurants, shops, and other city life, the Black Canyon National Park offers jaw-dropping views and breathtaking drives along the rim. A pontoon boat features neck-stretching views of its sides. Montrose boasts a bounty of historical and cultural experiences and attractions for everyone. 107 South Cascade Avenue, Montrose, CO 81401. 970-497-8558. [visitmontrose.com](http://visitmontrose.com)

## PAGOSA SPRINGS

### PAGOSA SPRINGS AREA TOURISM

Located in southwest Colorado at the base of the Continental Divide and Wolf Creek Pass, Pagosa Springs is one of the state's last undiscovered gems. Pagosa Springs offers visitors an opportunity to soak in the world's deepest hot springs (Guinness World Record), explore over 2.5 million acres of surrounding wilderness and natural forest areas, play in the most snow in Colorado at nearby Wolf Creek Ski Area, and experience deep area history, with Chimney Rock National Monument nearby. 105 Hot Springs Boulevard, Pagosa Springs, CO. 970-903-9728. [visitpagosasprings.com](http://visitpagosasprings.com)

### THE SPRINGS RESORT & SPA

Nestled in the San Juan Mountains along the banks of the beautiful San Juan River in the mountain community of Pagosa Springs. The Springs Resort & Spa. Is a 79-room boutique hotel boasting several room types, conference facility, café, and bar. Twenty-three geothermal hot spring soaking pools (Colorado's most) receive their rich mineral waters from the world's deepest geothermal hot spring. 165 Hot Springs Boulevard, Pagosa Springs, CO 81147. 970-264-4168. [pagosahotspings.com](http://pagosahotspings.com)

## NEW MEXICO

### ACOMA

#### SKY CITY CULTURAL CENTER & HAAK'U MUSEUM

The Cultural Center at the base of Sky City offers meals native to Acoma at the Yaak'a (Corn) Café. The Gaits'i (Beautiful) Gift Shop offers world famous Acoma pottery as well as jewelry. The Haak'u Museum showcases the history, art, and cultural that has endured for a thousand years. From 1-40 at Exit 102. Acoma Sky City is located one hour west of Albuquerque and one hour east of Gallup, New Mexico. 800-747-0181. P.O. Box 310, Acoma, NM 87034. [skycity.com](http://skycity.com)

## ALBUQUERQUE

### VISIT ALBUQUERQUE

At the heart of New Mexico beats the pulse of a vibrant city. In Albuquerque, diverse cultures, authentic art and vibrant traditions have helped shape our centuries-old story. No matter your interest, this bucket list destination has countless opportunities for you to explore. Immerse yourself in our painted skies, one-of-a-kind cuisine, rich culture and abundance of open space—all of which have the power to change perspectives. Plan your trip today, and leave Albuquerque viewing your own world in a whole new light. 20 First Plaza NW, Suite 601, Albuquerque, NM 87102. 505-842-9918/800-284-2282. [VisitABQ.org](http://VisitABQ.org)

## AZTEC

### CITY OF AZTEC

Aztec epitomizes the Great American West. A popular Four Corners gateway, Aztec is rich in multi-cultural heritage, ancestral traditions and top-tier amenities and events. Among them: Aztec Ruins National Monument (a UNESCO World Heritage site), world-class Quality Waters fly-fishing, over 200 natural sandstone arches, and sumptuous outdoor recreation. 110 N. Ash Ave., Aztec, NM 87410. 888-543-4629. [aztecnm.com](http://aztecnm.com)

## CHAMA

### CHAMA VALLEY CHAMBER OF COMMERCE

The mission of the CVCC is to promote the prosperity of business and to enhance the quality of life for all citizens in the Chama Valley by acting in partnership with commercial, industrial, and civic interests. 2372 S. State Rd. 17, Chama, NM. 575-756-2306. [chamavalley.com](http://chamavalley.com)

### CUMBRES & TOLTEC SCENIC RAILROAD

Take a ride on a historic narrow gauge, coal-fired, steam-powered scenic railroad. Its path through steep passes and deep gorges is the stuff of adventure novels and was an engineering marvel in the 1880's. The railroad was designated a National Historic Landmark in 2012. Today the Railroad fulfills another important mission — taking passengers on the ride of a lifetime! 500 Terrace Avenue, Chama, NM 87520. 575-219-3302, 888-286-2737. [cumbrestoltec.com](http://cumbrestoltec.com)

## FARMINGTON

### FARMINGTON CONVENTION & VISITORS BUREAU

Gateway to the Four Corners. Ancient ruins, Native American arts and crafts, outdoor summer theater, fabulous art and trading posts. Outdoor lovers thrive in Farmington! Try fly fishing on the San Juan, exploring the Bisti Badlands, golfing at Pinon Hill and hiking in the surrounding area. 3041 E. Main, Farmington, NM 87402. 800-448-1240. [farmingtonnm.org](http://farmingtonnm.org)

## GALLUP

### GALLUP/MCKINLEY COUNTY CHAMBER

Gallup is the place for real, life-changing adventure. Nestled in spectacular red rock beauty and located along historic Route 66, Gallup offers enticing outdoor adventures, awe-inspiring arts and rich culture rooted in Native American tradition and its People. It is the perfect destination for all travelers seeking new thrills. Gallup Visitors Center. 505-722-2228. 106 Route 66, Gallup NM 87301. [gallupRealTrue.com](http://gallupRealTrue.com)

## UTAH

### UTAH OFFICE OF TOURISM

Home to The Mighty Five(TM) National Parks (Zion, Bryce Canyon, Capitol Reef, Canyonlands, Arches) and The Greatest Snow on Earth(circle-R), Utah represents the best of both the Rocky Mountains and the Desert Southwest. Whether it's heart-thumping downhill skiing, hiking, thrilling whitewater rafting or just communing with nature, Utah has it all—holding true to the state's "Life Elevated" motto. 300 North State Street, Salt Lake City, UT 84114. 801-538-1900, 800-200-1160. [visitutah.com](http://visitutah.com)

## BLUFF / BLANDING

### DESERT ROSE INN & CABINS

We are a lodge style property in the heart of Southeastern Utah. Surrounded by jaw-dropping views, we are a short drive to Monument Valley to the South, Moab to the North, and Durango to the East. Located at the west entrance to historic Bluff, Utah, the Desert Rose Inn architecture is an all-wood style lodge with massive timbers which excite the senses with their intimate charm. Set against iridescent sunsets and bold blue skies, you will experience a spectacle rarely found. 701 West Main Street, Bluff, UT 84512. 888-475-7673. [desertroseinn.com](http://desertroseinn.com)

### BLUFF DWELLINGS RESORT AND SPA

Nestled among the majesty and solitude of hundred-million-year-old sandstone cliffs, Bluff Dwellings Resort and Spa welcomes your arrival. Join us and listen as history whispers ancient legends from ancestral Puebloan-inspired dwellings. Located in historic Bluff, Utah, Bluff Dwellings Resort is centrally located to Arches National Park, Bryce Canyon, Canyonlands, Grand Canyon, Mesa Verde, Monument Valley and Zion National Park. Feel the pampered embrace and release the outside world as you immerse yourself in the luxurious amenities of our Resort and Spa. 2625 S Highway 191, Bluff, UT 84512 801-592-1045. [bluffdwellings.com](http://bluffdwellings.com)

## BRYCE CANYON

### THE LODGE AT BRYCE CANYON

The Lodge at Bryce Canyon is the perfect in-park spot from which to launch your exploration into the crimson crevices and hoodoos. Accommodations include 70 motel-style guest rooms and 40 cabins along with Wi-Fi in the Lodge lobby and at Valhalla Pizzeria. The dining room is open for breakfast, lunch and dinner, offering local microbrews and international wines. Curio Shop, General Store, Public Laundry and showers, Horseback riding, Free Shuttle Bus inside the Park, and Hiking Trails. Highway 63, Bryce UT. 877-386-4383. [brycecanyonforever.com](http://brycecanyonforever.com)

## BRYCE CANYON CITY

### BEST WESTERN PLUS

#### BRYCE CANYON GRAND HOTEL

The style and experience of a great mountain lodge, with modern day amenities such as free wireless Internet, flat panel televisions, large pool and cable TV, 164 rooms. Walking distance of historic Ruby's Inn and Bryce View Lodge in the Bryce Canyon City area. 30 North 100 East, Bryce Canyon City, UT 84764. 435-834-5341, 866-866-6634. [bestwesternbrycecanyongrandhotel.com](http://bestwesternbrycecanyongrandhotel.com)

### BEST WESTERN RUBY'S INN

Closest Accommodations to Bryce. 370 rooms, Campground, Cabins, Tipis. Shopping, Restaurants, Meeting Facilities, Nightly Rodeos, Guided Horseback rides, ATV tours, Air Tours, Bike Rentals, National Park shuttle, High speed Internet Access, ATM, Foreign Currency Exchange, Car Care/Car Rentals. Winter Activities. Open year-round. 26 South Main Street, Bryce Canyon City, UT 84764. 435-834-5341, 800-468-8660. [brycecanyoncampgrounds.com](http://brycecanyoncampgrounds.com), [horserides.net](http://horserides.net), and [rubysinn.com](http://rubysinn.com)

## CAPITOL REEF / BICKNELL / TORREY

### CAPITOL REEF COUNTRY / WAYNE COUNTY TRAVEL COUNCIL

Utah's least known and most surprising National Park is Capitol Reef. Spectacular scenery, great weather, all services available. PO Box 7, Teasdale, UT 84773. Info Center: Hwys. 12 and 24, Torrey, UT. 800-858-7951. [capitolreef.travel.com](http://capitolreef.travel.com)

## CEDAR CITY / BRIAN HEAD

### CEDAR CITY / BRIAN HEAD TOURISM BUREAU

Tony award winning Utah Shakespeare Festival, Cedar Breaks, Kolob Canyons, Brian Head Ski Resort, plus Bryce Canyon and Zion. 581 N. Main, Cedar City, UT 84720. 435-586-5124, 800-354-4849. [scenicssouthernutah.com](http://scenicssouthernutah.com)

## MONUMENT VALLEY

### GOULDING'S LODGE

You'll recognize scenes of Monument Valley from famous movies like *Stagecoach* and *Wind Talkers*. Beautiful rooms and a breathtaking view. Restaurant, Museum, Gift Shop, Campground, Store & Gas, Tours of Monument Valley and More. PO Box 360001, 1000 Main St, Monument Valley, UT 84536. 435-727-3231. [gouldings.com](http://gouldings.com)

### THE VIEW HOTEL INSIDE MONUMENT VALLEY

The recently opened View Hotel is located inside beautiful Monument Valley. We also have a full service restaurant and gift shop located on premises. PO Box 360457, Monument Valley Tribal Park, UT 84536. 435-727-5555. [monumentvalleyview.com](http://monumentvalleyview.com)





## KANAB

### PARRY LODGE

For much of the past 84 years, Kanab's Parry Lodge was the spot where movie stars stayed and dined while in the area. Today, the Lodge offers 90 guest rooms, dining room, heated outdoor pool, and free Wi-Fi. The Old Barn Theater showcases western movies made in the area. Across the street is Denny's Wigwam, a small town gift shop that offers a virtual-reality aerial tour and the Ironhorse Restaurant & Saloon. Forever Adventure Tours offers six scenic back country tours by hummer. 89 East Center Street, Kanab, UT 84741. ParryLodge.com / Forever Adventure Tours: 435-644-5700. ForeverAdventureTours.com

ParryLodge.com / Forever Adventure Tours: 435-644-5700. ForeverAdventureTours.com

### SOUTHERN UTAH'S KANE COUNTY OFFICE OF TOURISM

Centrally located to Bryce, Zion, Lake Powell, Grand Canyon and many more. Kanab and surrounding Kane County is the perfect basecamp for your Southern Utah adventure. 78 South 100 East, Kanab, UT 84741. 435-644-5033, 800-SEE-KANE. visitsouthernutah.com

### ZION PONDEROSA RANCH RESORT

Experience Zion National Park from the top! With 4,000 acres Zion Ponderosa sits on a forested plateau on the eastern border of Zion National Park. We offer six lodging types (including vacation homes, cabins, and various camping options), dining services, and more on-property recreation than most resorts in the west, including: zip line, climbing walls, jeep tours, canyoneering, wagon rides, hiking shuttles, ATV tours, paintball, rifle shooting, horseback riding, miniature golf, and more. Twin Knolls Road, Zion National Park, UT. 800-293-5444 or 435-648-2700. zionponderosa.com

## MOAB

### AARCHWAY INN

Located on the edge of Moab between picturesque red rocks and the buttes of the Colorado River, we are two miles from Arches National Park and 30 minutes from Dead Horse Point and Canyonlands National Park. A 97-room resort hotel with amenities for everyone, our goal is to expand on all that Moab has to offer by providing the absolute best experience to our guests. 1551 North Riverview Drive, Moab UT, 84532. 435-259-2599. aarchwayinn.com

### ELEMENT BY WESTIN

#### MOAB ARCHES NATIONAL PARK

The Element by Westin Moab encourages a sense of wellbeing through a nature-influenced environment. Intuitively constructed with an efficient use of space, and with a focus on sustainability, Element helps you stay connected, feel alive and balanced while you're away. Reflecting the smart design of urban residences, the flowing layouts of our guest rooms were created to maximize space and enable you to use the room in multiple ways. 1431 North Highway 191, Moab UT, 84532. [ensighthospitality.com/moab-1](http://ensighthospitality.com/moab-1)

### HYATT PLACE MOAB

118 guest rooms and eight casitas in three stories set atop the beautiful red rocks. The perfect location for everything on your sight seeing list. Get some R&R by the pool, splash pad, or hot tub, or stay and enjoy the Gallery. We offer a coffee-2-cocktails bar, 24-hour Starbucks and stay-fit gym & meeting + board room to help fill all your needs. 890 North Main St., Moab, UT 84532. 435-259-9190. [hyattplacemoab.com](http://hyattplacemoab.com)

### MOAB ADVENTURE CENTER

We offer rafting, 4 x 4 Hummer tours, bus tours of Arches and Canyonlands, Arches hiking and mountain biking tours, horseback riding, National Park scenic flight tours. 225 South Main, Moab, UT 84532. 435-259-7019. [westernriver.com](http://westernriver.com)

### MOAB AREA TRAVEL COUNCIL

"Where Adventure Begins." Home of Arches and Canyonlands National Parks, Dead Horse Point State Park and year-round adventure. Detailed information our specialty. 84 North 100 East/P.O. Box 550, Moab, UT 84532. 435-259-6281, 800-635-6622. [discovermoab.com](http://discovermoab.com)

## NAVTEC EXPEDITIONS

Travel with Utah's premier outfitter, Navtec Expeditions. With three generations of know-how, we are the official concessionaire for Canyonlands and Arches National Parks. Travel with some of canyon country's most experienced back country guides on half-, full- or multi-day adventure tours, including whitewater and calm water rafting on the Colorado; 4X4 tours to some of the Colorado Plateau's least visited locations; and hiking tours in Arches and Canyonlands. 321 North Main Street, Moab, UT. 435-259-7983. [navtec.com](http://navtec.com)

### RED CLIFFS LODGE

Nestled along the banks of the Colorado River, we are situated beside white water rapids, and surrounded by steep red rock cliffs in a rugged landscape worthy of Hollywood. We have award-winning, creek-side king and queen suites and river cabins. From mountain biking, horseback riding, and guided tours of national parks to rafting, jeeping and hiking, we're the ideal base from which to explore Moab. Milepost 14, Highway 128, Moab, UT 84532. 866-812-2002. [redcliffslodge.com](http://redcliffslodge.com)

### SORREL RIVER RANCH RESORT AND SPA

Set amongst southern Utah's spectacular scenery, Sorrel River Ranch Resort elevates the standard of luxury lodging in Moab, offering 160 acres of wide-open ranch land along the Colorado River. Escape and discover extraordinary Arches and Canyonlands National Parks adventures, horseback riding, hiking, farm-to-table meals, rejuvenating spa services and more. Mile 17 Highway 128, Moab, UT 84532; 435-259-4642 / 877-317-8244. [sorrelriver.com](http://sorrelriver.com)

## MONTICELLO

### SAN JUAN COUNTY VISITOR SERVICES

San Juan County, Utah is home of Canyonlands National Park; Hovenweep, Natural Bridges and Rainbow Bridge National Monuments; Edge of the Cedars and Dead Horse Point State Parks; Monument Valley Lake Powell and much more! For information, maps & travel guides call 1-800-574-4386. [utahscanyoncountry.com](http://utahscanyoncountry.com)

## PANGUITCH

### BRYCE CANYON COUNTRY

Destination marketing organization for the Bryce Canyon National Park area and Utah's only All-American Road, Scenic Byway 12. Information, images, itineraries and trip planning available. 55 South Main, Panguitch, UT 84759. 435-676-1160 / 1161, 800-444-6689. [brycecanyoncountry.com](http://brycecanyoncountry.com)

## ST. GEORGE

### GREATER ZION CONVENTION AND TOURISM OFFICE

St. George offers year round golf on 12 courses. Enjoy the Red Rock Golf Trail, internationally famous spas and Zion National Park. Just 90 minutes North of Las Vegas on I-15. 1835 Convention Center Drive, St. George, UT 84790. 1-800-869-6635. [greaterzion.com](http://greaterzion.com)

## TICABOO

### TICABOO LODGE

Your basecamp to North Lake Powell adventures. Situated in red rock country at the base of the Henry Mountains, we offer 72 rooms, dining, pool, Wi-Fi, an outfitter shop with guided canyoneering, ATV's, hiking, rockhounding, kayaking, and more outdoor activities waiting for you! ATV and boat rentals available. Located 12 miles north of Bullfrog. Lake Powell, UT 84533. 844-662-2628. [ticaboo.com](http://ticaboo.com)

## ZION / SPRINGDALE

### DESERT PEARL INN

Riverside oasis of 73 spacious rooms and suites artfully appointed with handcrafted natural materials. Numerous up-to-the-minute amenities. Panoramic views of Zion from each private riverfront/poolside patio or balcony. 707 Zion Park Blvd, Springdale, UT 84767. 435-772-8888. [desertpearl.com](http://desertpearl.com)

# Phoenix International Publishing

Published on behalf of the Grand Circle Association by Phoenix International Publishing.

Publisher: Tobias Zerr

Editor: Tobias Zerr | Phoenix International Publishing Corp.

Design: Jennifer Kubetz | Phoenix International Design

Advertising Sales: 773-816-6193  
tobiaszerr@phoenixip.com  
Website: phoenixip.com

Although every effort has been made to achieve accuracy, the publisher cannot accept responsibility for errors, omissions or changes. The publication may not be reproduced, stored or transmitted in any form or by any means without prior permission of the publishers.

© Phoenix International Publishing, 2021

### PHOTO CREDITS:

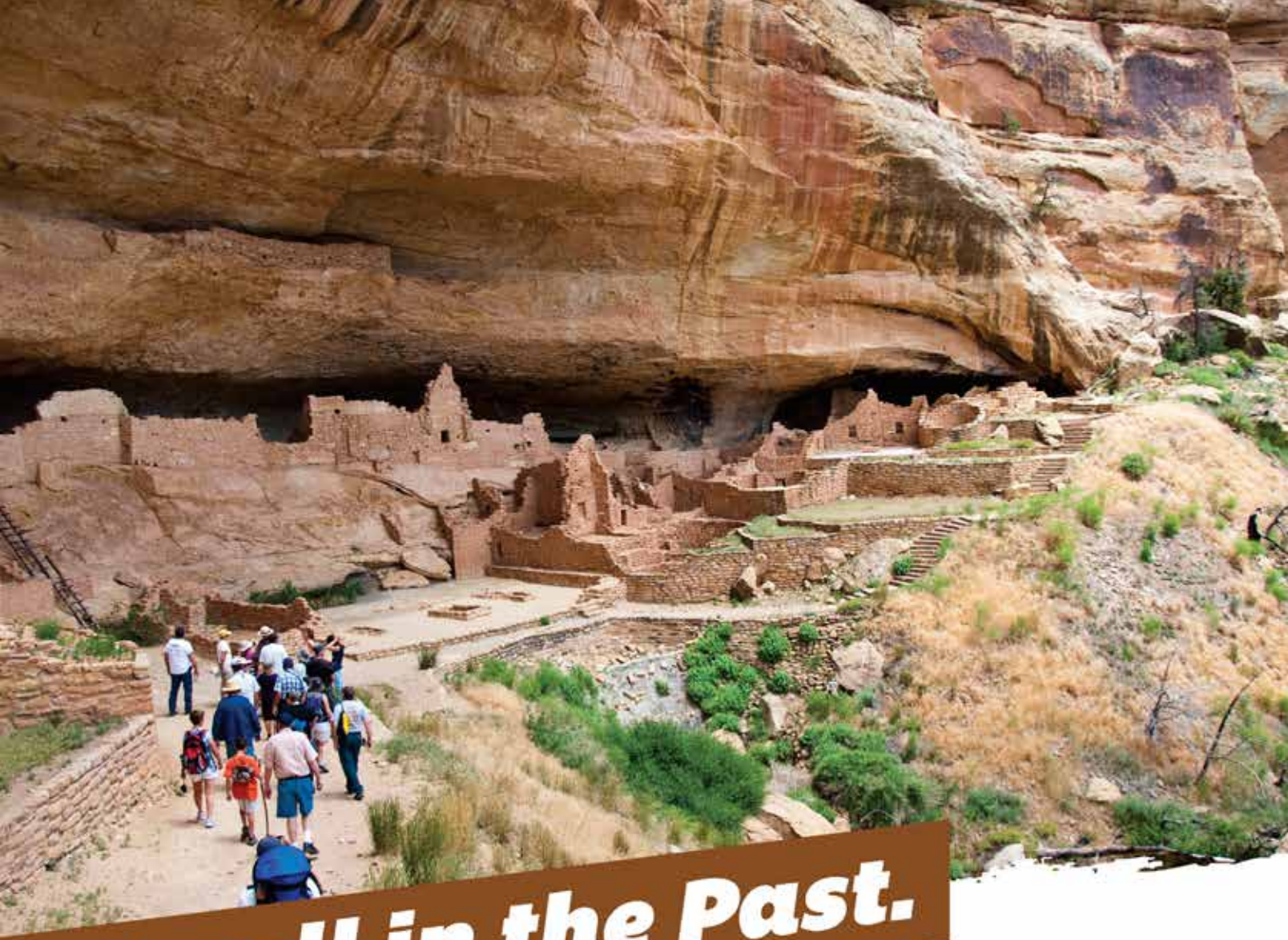
Photos from top left, clockwise. All photos Shutterstock, unless otherwise noted. Cover: iacomino FRIMAGES; Danita Dellmont, Alamy Stock; Eric Harrison; Anthony Hefflin; Josemaria Toscano

- P. 5: Yongyut Kumsi; Vyshivskyy
- P. 6: Freebilly Photography; Alexie Stiop
- P. 7: natureguy20; Pacific Northwest Photo
- P. 8: Dana Brockway, Travel Media, Inc.; Kane County, Utah
- P. 9: Alexey Suloev
- P. 11: worldswildlifewonders
- P. 12: Lucky Photographer
- P. 13: Galyna Andrushko; Sean Pavone
- P. 14: Nick Fox
- P. 16: Paul Brady Photography; Orxy
- P. 17: Louie Lea
- P. 19: Gary Saxe
- P. 20: Doug Meek; Kris Wiktor; Brocreative
- P. 21: Dean Fikar; Jason Kasumovic; Brocreative
- P. 24: Yongyut Kumsi
- P. 25: Natalia Bratslavsky; Josemaria Toscano
- P. 27: Anton Foltin; pedrosala
- P. 28: Maria Poushkina
- P. 29: Zhukova Valentyna
- P. 30: tsuchi
- P. 31: Doug James; traveller70
- P. 32: manamana; Don Mammoser
- P. 34: indianz.com
- P. 38: Hugh Beugelink
- P. 39: Kyle T Terry
- P. 40: Brocreative
- P. 41: My Good Images
- P. 42: Jim David



KAYAKING ON LAKE POWELL





# Dwell in the Past.

## Experience all Mesa Verde has to offer.

In-Park Lodging • Campground • Guided and Private Tours  
Distinctive Dining • Handicrafts From 8 Native American Tribes

**866.796.3534 | [VisitMesaVerde.com](https://www.visitmesaverde.com)**







Grand Circle Association  
178 Ojo de la Vaca Road  
Santa Fe, New Mexico 87508

**Stay. Play.**

**Get Away!**

Lakeside Lodging  
RV Park & Campground  
Lakeview Dining  
Powerboat & Watercraft Rentals  
Scenic Boat Tours  
Houseboat Rentals  
Overnight Slips

**800.528.6154**  
**LakePowell.com**



**LAKE POWELL**  
RESORTS & MARINAS

